

NOTICE!!

These documents have been scanned!

Do not place un-scanned documents beneath this notice!

Do not remove this notice from this file!

GPO Jacket No. 560-102
Print Order 61540
Rise Business Services, LLC
Job=AZ15 6/6/2019



Box Number= AZ15125



Claim Begin-End: AMC426725-AMC426754

1 Initial Receipt



AZ15125-9

AMC356595-AMC427389

United States Department of the Interior
Bureau of Land Management
 LANDS/RECREATION & PLANNING
 ONE N CENTRAL AVE
 PHOENIX, AZ 85004 -2203
 Phone: 602-417-9200



Receipt

No: 2965814

Transaction #: 3053928	
Date of Transaction: 02/11/2014	
CUSTOMER:	
GRUVEDRIFT ENTERPRISES LLC 340 W WICKENBURG WAY SUITE A PMB33 WICKENBURG, AZ 85390-5228 US	

LINE #	QTY	DESCRIPTION	REMARKS	UNIT PRICE	TOTAL
1	30.00	LOCATABLE MINERALS / MINING CLAIMS-NEW, UNADJUD, ONE OR MORE AUTH NOS / NEW MINING CLAIM LOCATION FEE \$34 CASES: AMC426725/\$34.00, AMC426726/\$34.00, AMC426727/\$34.00, AMC426728/\$34.00, AMC426729/\$34.00, AMC426730/\$34.00, AMC426731/\$34.00, AMC426732/\$34.00, AMC426733/\$34.00, AMC426734/\$34.00, AMC426735/\$34.00, AMC426736/\$34.00, AMC426737/\$34.00, AMC426738/\$34.00, AMC426739/\$34.00, AMC426740/\$34.00, AMC426741/\$34.00, AMC426742/\$34.00, AMC426743/\$34.00, AMC426744/\$34.00, AMC426745/\$34.00, AMC426746/\$34.00, AMC426747/\$34.00, AMC426748/\$34.00, AMC426749/\$34.00, AMC426750/\$34.00, AMC426751/\$34.00, AMC426752/\$34.00, AMC426753/\$34.00, AMC426754/\$34.00		- n/a -	1020.00
2	30.00	LOCATABLE MINERALS / MINING CLAIMS-NEW, UNADJUD, ONE OR MORE AUTH NOS / NEW MINING CLAIM PROCESSING FEE CASES: AMC426725/\$20.00, AMC426726/\$20.00, AMC426727/\$20.00, AMC426728/\$20.00, AMC426729/\$20.00, AMC426730/\$20.00, AMC426731/\$20.00, AMC426732/\$20.00, AMC426733/\$20.00, AMC426734/\$20.00, AMC426735/\$20.00, AMC426736/\$20.00, AMC426737/\$20.00, AMC426738/\$20.00, AMC426739/\$20.00, AMC426740/\$20.00, AMC426741/\$20.00, AMC426742/\$20.00,		- n/a -	600.00

		AMC426743/\$20.00, AMC426744/\$20.00, AMC426745/\$20.00, AMC426746/\$20.00, AMC426747/\$20.00, AMC426748/\$20.00, AMC426749/\$20.00, AMC426750/\$20.00, AMC426751/\$20.00, AMC426752/\$20.00, AMC426753/\$20.00, AMC426754/\$20.00			
3	30.00	LOCATABLE MINERALS / MINING CLAIMS- NEW, UNADJUD, ONE OR MORE AUTH NOS / NEW MINING CLAIM MAINT FEE \$140 CASES: AMC426725/\$140.00, AMC426726/\$140.00, AMC426727/\$140.00, AMC426728/\$140.00, AMC426729/\$140.00, AMC426730/\$140.00, AMC426731/\$140.00, AMC426732/\$140.00, AMC426733/\$140.00, AMC426734/\$140.00, AMC426735/\$140.00, AMC426736/\$140.00, AMC426737/\$140.00, AMC426738/\$140.00, AMC426739/\$140.00, AMC426740/\$140.00, AMC426741/\$140.00, AMC426742/\$140.00, AMC426743/\$140.00, AMC426744/\$140.00, AMC426745/\$140.00, AMC426746/\$140.00, AMC426747/\$140.00, AMC426748/\$140.00, AMC426749/\$140.00, AMC426750/\$140.00, AMC426751/\$140.00, AMC426752/\$140.00, AMC426753/\$140.00, AMC426754/\$140.00		- n/a -	4200.00
TOTAL:				\$5,820.00	

PAYMENT INFORMATION				
1	AMOUNT:	5820.00	POSTMARKED:	02/07/2014
	TYPE:	CHECK	RECEIVED:	02/10/2014
	CHECK NO:	206		
	NAME:	STENSETH, ARNE 340 W WICKENBURG WAY SUITE A PMB33 WICKENBURG AZ 85390-5228 US		

REMARKS

This receipt was generated by the automated BLM Collections and Billing System and is a paper representation of a portion of the official electronic record contained therein.

NOTICE!!

These documents have been scanned!

Do not place un-scanned documents beneath this notice!

Do not remove this notice from this file!

GPO Jacket No. 560-102
Print Order 61540
Rise Business Services, LLC
Job=AZ15 6/6/2019



Box Number= AZ15125



Claim Begin-End: AMC426725-AMC426754

2 Correspondence



AZ15125-9

AMC356595-AMC427389



United States Department of the Interior

BUREAU OF LAND MANAGEMENT

Arizona State Office

One North Central Avenue, Suite 800

Phoenix, Arizona 85004-4427

www.blm.gov/az/



OCT 07 2016

In Reply Refer To:
3800 (9200) RM
AMC426725

CERTIFIED MAIL - RETURN RECEIPT REQUESTED No. 7016 1370 0001 2495 2875

DECISION

GRUVEDRIFT ENTERPRISES LLC : This decision affects those claims shown
340 W WICKENBURG WAY STE A PMB 33 : on the attached list(s).
WICKENBURG, AZ 85390-4238 :

SEE ENCLOSURE FOR LIST OF CLAIMS

MINING CLAIMS DECLARED FORFEIT

The mining claims listed above have been declared forfeit as of September 1, 2016, for failure to timely file the required maintenance fee payment or small miner's maintenance fee waiver (waiver).

Claimants are required to pay an annual non-refundable maintenance fee of \$155 per 20 acres or portion thereof, or submit a waiver, on or before September 1 of each year. These requirements were established by 30 U.S.C. 28f-l, as amended, and 43 CFR 3834 and 3835.

Our records do not show receipt of a maintenance fee payment or small miner waiver filed on or before the due date. Therefore, the claims listed above are forfeit.

Reclamation Requirements

This decision does not relieve you of the liability for reclamation of all areas disturbed by your activities on lands covered by the subject mining claim(s) and/or site(s). After you complete the reclamation, you must notify the authorized officer of the appropriate surface managing agency so that the authorized officer may conduct a final site inspection and determine whether you may be released from liability. If you fail to reclaim the land to the satisfaction of the authorized officer, the surface management agency may cite you for noncompliance under its surface management regulations. For land administered by the Bureau of Land Management (BLM), if you fail to

reclaim the land to the satisfaction of the authorized officer as required in 43 CFR Subpart 3809, BLM will issue an order of noncompliance under 43 CFR 3809.601(a). If you fail to comply with the non-compliance order, BLM may take further action under 43 CFR 3809.604. Failure to conduct reclamation is a prohibited act that may subject you to criminal penalties. See 43 CFR 3809.605(h) and 43 CFR 3809.700.

Appeal Procedures

This decision may be appealed to the Interior Board of Land Appeals, Office of the Secretary, in accordance with the regulations contained in 43 CFR, Part 4, and the enclosed Form 1842-1. If an appeal is taken, your notice of appeal must be filed in this office (at the above address) within 30 days from receipt of this decision. The appellant has the burden of showing that the decision appealed from is in error.

If you wish to file a petition pursuant to regulation 43 CFR 4.21 (58 FR 4939, January 19, 1993) for a stay of the effectiveness of this decision during the time that your appeal is being reviewed by the Board, the petition for a stay must accompany your notice of appeal. A petition for a stay is required to show sufficient justification based on the standards listed below. Copies of the notice of appeal and petition for a stay **must** also be submitted to each party named in this decision and to the Interior Board of Land Appeals and to the appropriate Office of the Solicitor (see 43 CFR 4.413) at the same time the original documents are filed with this office. If you request a stay, you have the burden of proof to demonstrate that a stay should be granted.

Standards for Obtaining a Stay

Except as otherwise provided by law or other pertinent regulation, a petition for a stay of a decision pending appeal shall show sufficient justification based on the following standards:

- (1) The relative harm to the parties if the stay is granted or denied,
- (2) The likelihood of the appellant's success on the merits,
- (3) The likelihood of immediate and irreparable harm if the stay is not granted, and
- (4) Whether the public interest favors granting the stay.

Please include your AMC serial number(s) on all correspondence. If additional information is required, please call RéAnn Myers at 602-417-9413.



Rebecca Heick
Deputy State Director
Lands, Minerals, and Energy Division

Enclosure

SENDER: COMPLETE THIS SECTION

- Complete items 1, 2, and 3.
- Print your name and address on the reverse so that we can return the card to you.
- Attach this card to the back of the mailpiece, or on the front if space permits.

1. Article Addressed to:

GRUVEDRIFT ENTERPRISES LLC
 340 W WICKENBURG WAY
 STE A PMB 33
 WICKENBURG AZ 85390-4238
 920/RM/AMC426725



9590 9402 1825 6104 0400 09

2. Article Number (Transfer from service label)

7016 1370 0001 2495 2875

COMPLETE THIS SECTION ON DELIVERY

A. Signature

X

 Agent Addressee

B. Received by (Printed Name)

LYNDSY BRILL

C. Date of Delivery

10-12-10

- D. Is delivery address different from item 1? Yes
 If YES, enter delivery address below: No


3. Service Type

- Adult Signature
- Adult Signature Restricted Delivery
- Certified Mail®
- Certified Mail Restricted Delivery
- Collect on Delivery
- Collect on Delivery Restricted Delivery

- Priority Mail Express®
- Registered Mail™
- Registered Mail Restricted Delivery
- Return Receipt for Merchandise
- Signature Confirmation™
- Signature Confirmation Restricted Delivery

Registered Mail
 Registered Mail Restricted Delivery
 (\$500)

USPS TRACKING #



First-Class Mail
Postage & Fees Paid
USPS
Permit No. G-10

9590 7402 1825 6104 0400 09

United States
Postal Service


RECEIVED
BLM AZ STATE OFFICE

2016 OCT 11 P 2:24

PHOENIX, ARIZONA

• Sender: Please print your name, address, and ZIP+4® in this box•

UNITED STATES
DEPARTMENT OF THE INTERIOR
Bureau of Land Management
Arizona State Office
One N. Central Avenue, Suite 800
Phoenix, AZ 85004-4427



GRUVEDRIFT ENTERPRISES LLC
340 W WICKENBURG WAY STE A PMB 33
WICKENBURG AZ 85390-4238

<u>LEAD FILE</u> <u>NUMBER</u>	<u>CLAIM NUMBER</u>	<u>CLAIM NAME</u>
AMC426725	AMC426725	ANARCHIST #1
AMC426725	AMC426726	ANARCHIST #2
AMC426725	AMC426727	ANARCHIST #3
AMC426725	AMC426728	ANARCHIST #4
AMC426725	AMC426732	ANARCHIST #8
AMC426725	AMC426733	ANARCHIST #9
AMC426725	AMC426734	ANARCHIST #10
AMC426725	AMC426735	ANARCHIST #11
AMC426725	AMC426736	ANARCHIST #12
AMC426725	AMC426743	ANARCHIST #19
AMC426725	AMC426745	ANARCHIST #21
AMC426725	AMC426746	ANARCHIST #22
AMC426725	AMC426747	ANARCHIST #23
AMC426725	AMC426748	ANARCHIST #24
AMC426725	AMC426749	ANARCHIST #25
AMC426725	AMC426751	ANARCHIST #27
AMC426725	AMC426752	ANARCHIST #28
AMC426725	AMC426753	ANARCHIST #29
AMC426725	AMC426754	ANARCHIST #30

NOTICE!!

These documents have been scanned!

Do not place un-scanned documents beneath this notice!

Do not remove this notice from this file!

GPO Jacket No. 560-102
Print Order 61540
Rise Business Services, LLC
Job=AZ15 6/6/2019



Box Number= AZ15125



Claim Begin-End: AMC426725-AMC426754

3 Transfers



AZ15125-9

AMC356595-AMC427389

**NO
DOCUMENTS
FOUND**

NO DOCUMENTS FOUND
NO DOCUMENTS FOUND

NOTICE!!

These documents have been scanned!

Do not place un-scanned documents beneath this notice!

Do not remove this notice from this file!

GPO Jacket No. 560-102
Print Order 61540
Rise Business Services, LLC
Job=AZ15 6/6/2019



Box Number= AZ15125



Claim Begin-End: AMC426725-AMC426754

4 Annual Filings



AZ15125-9

AMC356595-AMC427389

DEPARTMENT OF THE INTERIOR
BUREAU OF LAND MANAGEMENT
MINING CLAIMS

Run Date/Time: 9/11/2018

MC Maintenance Fees Paid Through the BLM Pay Portal
(by Date Paid)

Page 236 Of 723

CBS Receipt: 4244171

Printed For Lead File # AMC426725

Agency Tracking ID: 1535150804

Assessment Year: 2019

Paid On: 8/24/2018

Number of BLM Serial Nr: 3

Total Amount Paid: \$465.00

Claim Name	BLM Serial No	Lead File No	Amount Paid
ANARCHIST #5	AMC426729	AMC426725	\$155.00
ANARCHIST #6	AMC426730	AMC426725	\$155.00
ANARCHIST #7	AMC426731	AMC426725	\$155.00

United States Department of the Interior

Bureau of Land Management
 BUSINESS & SUPPORT SVCS DIV
 ONE N CENTRAL AVE SUITE 800
 PHOENIX, AZ 85004 -4427
 Phone: 602-417-9200

Receipt

No: 4244171

Transaction #: 4359618	
Date of Transaction: 08/24/2018	
CUSTOMER:	
ARNE F STENSETH 619 NORTH MADISON STREET WICKENBURG,AZ 85390 US	

LINE #	QTY	DESCRIPTION	REMARKS	UNIT PRICE	TOTAL
1	1.00	LOCATABLE MINERALS / MINING CLAIMS- NOT NEW-UNADJUD,ONE AUTH NO. ONLY / MINING CLAIM MONEY RECEIVED CASES: AMC426729/\$465.00		- n/a -	465.00
TOTAL:					\$465.00

PAYMENT INFORMATION				
NOTE: Items will appear on credit card statement as "BLM O Mining Claim".				
1	AMOUNT:	465.00	POSTMARKED:	N/A
	TYPE:	CREDIT CARD	RECEIVED:	08/24/2018
	NAME:	ARNE F STENSETH 619 NORTH MADISON STREET WICKENBURG AZ 85390 US		
	CARD NO:	XXXXXXXXXXXX5371	AUTH CODE:	024288
	NAME ON CARD:	ARNE F STENSETH		
	SIGNATURE:			

REMARKS

This receipt was generated by the automated BLM Collections and Billing System and is a paper representation of a portion of the official electronic record contained therein.

Run Date: 08/09/17

Run Time: 02:20 PM

**DEPARTMENT OF THE INTERIOR
BUREAU OF LAND MANAGEMENT
MINING CLAIMS**

MC Maintenance Fees Paid Through the BLM Pay Portal

CBS Receipt: 3920860

Printed For Lead File # AMC426725

Agency Tracking ID: 1501774417

Assessment Year: 2018

Number of BLM Serial Nr: 11

Paid On: 08/03/2017

Total Amount Paid: \$1,705.00

Claim Name	BLM Serial No	Lead File No	Amount Paid
ANARCHIST #5	AMC426729	AMC426725	\$155.00
ANARCHIST #6	AMC426730	AMC426725	\$155.00
ANARCHIST #7	AMC426731	AMC426725	\$155.00
ANARCHIST #13	AMC426737	AMC426725	\$155.00
ANARCHIST #14	AMC426738	AMC426725	\$155.00
ANARCHIST #15	AMC426739	AMC426725	\$155.00
ANARCHIST #16	AMC426740	AMC426725	\$155.00
ANARCHIST #17	AMC426741	AMC426725	\$155.00
ANARCHIST #18	AMC426742	AMC426725	\$155.00
ANARCHIST #20	AMC426744	AMC426725	\$155.00
ANARCHIST #26	AMC426750	AMC426725	\$155.00

United States Department of the Interior
Bureau of Land Management
 BUSINESS & SUPPORT SVCS DIV
 ONE N CENTRAL AVE SUITE 800
 PHOENIX, AZ 85004 -4427
 Phone: 602-417-9200

Receipt

No: 3920860

Transaction #: 4030360	
Date of Transaction: 08/03/2017	
CUSTOMER:	
JEFFREY BLACKBURN 1853 VISTA WICKENBURG,AZ 85390 US	

LINE #	QTY	DESCRIPTION	REMARKS	UNIT PRICE	TOTAL
1	1.00	LOCATABLE MINERALS / MINING CLAIMS- NOT NEW-UNADJUD,ONE AUTH NO. ONLY / MINING CLAIM MONEY RECEIVED CASES: AMC426730/\$1705.00		- n/a -	1705.00
TOTAL:					\$1,705.00

PAYMENT INFORMATION			
NOTE: Items will appear on credit card statement as "BLM O Mining Claim".			
1	AMOUNT:	1705.00	POSTMARKED: N/A
	TYPE:	CREDIT CARD	RECEIVED: 08/03/2017
	NAME:	JEFFREY BLACKBURN 1853 VISTA WICKENBURG AZ 85390 US	
	CARD NO:	XXXXXXXXXXXX8035	AUTH CODE: 08310Z
	NAME ON CARD:	JEFFREY BLACKBURN	
	EXPIRES:	12/2020	
	SIGNATURE:		

REMARKS

This receipt was generated by the automated BLM Collections and Billing System and is a paper representation of a portion of the official electronic record contained therein.

**DEPARTMENT OF THE INTERIOR
BUREAU OF LAND MANAGEMENT
MINING CLAIMS**

MC Maintenance Fees Paid Through the BLM Pay Portal

CBS Receipt: 3647326

Printed For Lead File # **AMC426725**

Agency Tracking ID: 1472568076

Number of BLM Serial Nr: 11

Assessment Year: 2017

Paid On: 08/30/2016

Total Amount Paid: \$1,705.00

Claim Name	BLM Serial No	Lead File No	Amount Paid
ANARCHIST #5	AMC426729	AMC426725	\$155.00
ANARCHIST #6	AMC426730	AMC426725	\$155.00
ANARCHIST #7	AMC426731	AMC426725	\$155.00
ANARCHIST #13	AMC426737	AMC426725	\$155.00
ANARCHIST #14	AMC426738	AMC426725	\$155.00
ANARCHIST #15	AMC426739	AMC426725	\$155.00
ANARCHIST #16	AMC426740	AMC426725	\$155.00
ANARCHIST #17	AMC426741	AMC426725	\$155.00
ANARCHIST #18	AMC426742	AMC426725	\$155.00
ANARCHIST #20	AMC426744	AMC426725	\$155.00
ANARCHIST #26	AMC426750	AMC426725	\$155.00

**United States Department of the Interior
Bureau of Land Management**
BUSINESS & SUPPORT SVCS DIV
ONE N CENTRAL AVE SUITE 800
PHOENIX, AZ 85004 -4427
Phone: (602) 417-9200

Receipt

No: 3647326

Transaction #: 3751313	
Date of Transaction: 08/30/2016	
CUSTOMER:	
JEFFREY BLACKBURN 1853 VISTA DRIVE WICKENBURG, AZ 85390 US	

LINE #	QTY	DESCRIPTION	REMARKS	UNIT PRICE	TOTAL
1	1.00	LOCATABLE MINERALS / MINING CLAIMS- NOT NEW-UNADJUD, ONE AUTH NO. ONLY / MINING CLAIM MONEY RECEIVED CASES: AMC426741/\$1705.00		- n/a -	1705.00
TOTAL:					\$1,705.00

PAYMENT INFORMATION			
NOTE: Items will appear on credit card statement as "BLM O Mining Claim".			
1	AMOUNT:	1705.00	POSTMARKED: N/A
	TYPE:	CREDIT CARD	RECEIVED: 08/30/2016
	NAME:	JEFFREY BLACKBURN 1853 VISTA DRIVE WICKENBURG AZ 85390 US	
	CARD NO:	XXXXXXXXXXXX8035	AUTH CODE: 09216Z
	NAME ON CARD:	JEFFREY BLACKBURN	
	EXPIRES:	12/2020	
	SIGNATURE:		

REMARKS

This receipt was generated by the automated BLM Collections and Billing System and is a paper representation of a portion of the official electronic record contained therein.

Run Date: 09/08/15

Run Time: 09:20 AM

**DEPARTMENT OF THE INTERIOR
BUREAU OF LAND MANAGEMENT
MINING CLAIMS**

MC Maintenance Fees Paid Through the BLM Pay Portal

CBS Receipt: 3382845

Printed For Lead File # **AMC426725**

Agency Tracking ID: 1441073745

Number of BLM Serial Nr: 10

Assessment Year: 2016

Paid On: 08/31/2015

Total Amount Paid: \$1,550.00

Claim Name	BLM Serial No	Lead File No	Amount Paid
ANARCHIST #21	AMC426745	AMC426725	\$155.00
ANARCHIST #22	AMC426746	AMC426725	\$155.00
ANARCHIST #23	AMC426747	AMC426725	\$155.00
ANARCHIST #24	AMC426748	AMC426725	\$155.00
ANARCHIST #25	AMC426749	AMC426725	\$155.00
ANARCHIST #26	AMC426750	AMC426725	\$155.00
ANARCHIST #27	AMC426751	AMC426725	\$155.00
ANARCHIST #28	AMC426752	AMC426725	\$155.00
ANARCHIST #29	AMC426753	AMC426725	\$155.00
ANARCHIST #30	AMC426754	AMC426725	\$155.00

United States Department of the Interior
Bureau of Land Management
 BUSINESS & SUPPORT SVCS DIV
 ONE N CENTRAL AVE SUITE 800
 PHOENIX, AZ 85004 -4427
 Phone: (602) 417-9200

Receipt

No: 3382845

Transaction #: 3481158	
Date of Transaction: 08/31/2015	
CUSTOMER:	
ARNE STENSETH 340 WEST WICKENBURG WAY WICKENBURG,AZ 85390 US	

LINE #	QTY	DESCRIPTION	REMARKS	UNIT PRICE	TOTAL
1	1.00	LOCATABLE MINERALS / MINING CLAIMS- NOT NEW-UNADJUD,ONE AUTH NO. ONLY / MINING CLAIM MONEY RECEIVED CASES: AMC426754/\$1550.00		- n/a -	1550.00
TOTAL:					\$1,550.00

PAYMENT INFORMATION					
NOTE: Items will appear on credit card statement as "BLM O Mining Claim".					
1	AMOUNT:	1550.00	POSTMARKED:	N/A	
	TYPE:	CREDIT CARD	RECEIVED:	08/31/2015	
	NAME:	ARNE STENSETH 340 WEST WICKENBURG WAY WICKENBURG AZ 85390 US			
	CARD NO:	XXXXXXXXXXXX1304	AUTH CODE:	041822	
	NAME ON CARD:	ARNE STENSETH			
	EXPIRES:	09/2017			
	SIGNATURE:				

REMARKS

This receipt was generated by the automated BLM Collections and Billing System and is a paper representation of a portion of the official electronic record contained therein.

Run Date: 09/08/15

Run Time: 09:20 AM

**DEPARTMENT OF THE INTERIOR
BUREAU OF LAND MANAGEMENT
MINING CLAIMS**

MC Maintenance Fees Paid Through the BLM Pay Portal

CBS Receipt: 3380943

Printed For Lead File # AMC426725

Agency Tracking ID: 1440953319

Number of BLM Serial Nr: 10

Assessment Year: 2016

Paid On: 08/30/2015

Total Amount Paid: \$1,550.00

Claim Name	BLM Serial No	Lead File No	Amount Paid
ANARCHIST #11	AMC426735	AMC426725	\$155.00
ANARCHIST #12	AMC426736	AMC426725	\$155.00
ANARCHIST #13	AMC426737	AMC426725	\$155.00
ANARCHIST #14	AMC426738	AMC426725	\$155.00
ANARCHIST #15	AMC426739	AMC426725	\$155.00
ANARCHIST #16	AMC426740	AMC426725	\$155.00
ANARCHIST #17	AMC426741	AMC426725	\$155.00
ANARCHIST #18	AMC426742	AMC426725	\$155.00
ANARCHIST #19	AMC426743	AMC426725	\$155.00
ANARCHIST #20	AMC426744	AMC426725	\$155.00

United States Department of the Interior
Bureau of Land Management
 BUSINESS & SUPPORT SVCS DIV
 ONE N CENTRAL AVE SUITE 800
 PHOENIX, AZ 85004 -4427
 Phone: (602) 417-9200

Receipt

No: 3380943

Transaction #: 3479230	
Date of Transaction: 08/30/2015	
CUSTOMER:	
ARNE STENSETH 340 WEST WICKENBURG WAY WICKENBURG,AZ 85390 US	

LINE #	QTY	DESCRIPTION	REMARKS	UNIT PRICE	TOTAL
1	1.00	LOCATABLE MINERALS / MINING CLAIMS- NOT NEW-UNADJUD,ONE AUTH NO. ONLY / MINING CLAIM MONEY RECEIVED CASES: AMC426736/\$1550.00		- n/a -	1550.00
TOTAL:					\$1,550.00

PAYMENT INFORMATION			
NOTE: Items will appear on credit card statement as "BLM O Mining Claim".			
1	AMOUNT:	1550.00	POSTMARKED: N/A
	TYPE:	CREDIT CARD	RECEIVED: 08/30/2015
	NAME:	ARNE STENSETH 340 WEST WICKENBURG WAY WICKENBURG AZ 85390 US	
	CARD NO:	XXXXXXXXXXXX1304	AUTH CODE: 085012
	NAME ON CARD:	ARNE STENSETH	
	EXPIRES:	09/2017	
	SIGNATURE:		

REMARKS

This receipt was generated by the automated BLM Collections and Billing System and is a paper representation of a portion of the official electronic record contained therein.

Run Date: 09/08/15

Run Time: 09:20 AM

**DEPARTMENT OF THE INTERIOR
BUREAU OF LAND MANAGEMENT
MINING CLAIMS**

MC Maintenance Fees Paid Through the BLM Pay Portal

CBS Receipt: 3381846

Printed For Lead File # **AMC426725**

Agency Tracking ID: 1440865517

Number of BLM Serial Nr: 10

Assessment Year: 2016

Paid On: 08/29/2015

Total Amount Paid: \$1,550.00

Claim Name	BLM Serial No	Lead File No	Amount Paid
ANARCHIST #1	AMC426725	AMC426725	\$155.00
ANARCHIST #2	AMC426726	AMC426725	\$155.00
ANARCHIST #3	AMC426727	AMC426725	\$155.00
ANARCHIST #4	AMC426728	AMC426725	\$155.00
ANARCHIST #5	AMC426729	AMC426725	\$155.00
ANARCHIST #6	AMC426730	AMC426725	\$155.00
ANARCHIST #7	AMC426731	AMC426725	\$155.00
ANARCHIST #8	AMC426732	AMC426725	\$155.00
ANARCHIST #9	AMC426733	AMC426725	\$155.00
ANARCHIST #10	AMC426734	AMC426725	\$155.00

**United States Department of the Interior
Bureau of Land Management
BUSINESS & SUPPORT SVCS DIV
ONE N CENTRAL AVE SUITE 800
PHOENIX, AZ 85004 -4427
Phone: (602) 417-9200**

Receipt

No: 3381846

Transaction #: 3480149	
Date of Transaction: 08/29/2015	
CUSTOMER:	
ARNE STENSETH 340 WEST WICKENBURG WAY WICKENBURG,AZ 85390 US	

LINE #	QTY	DESCRIPTION	REMARKS	UNIT PRICE	TOTAL
1	1.00	LOCATABLE MINERALS / MINING CLAIMS- NOT NEW-UNADJUD,ONE AUTH NO. ONLY / MINING CLAIM MONEY RECEIVED CASES: AMC426730/\$1550.00		- n/a -	1550.00
TOTAL:					\$1,550.00

PAYMENT INFORMATION					
NOTE: Items will appear on credit card statement as "BLM O Mining Claim".					
1	AMOUNT:	1550.00	POSTMARKED:	N/A	
	TYPE:	CREDIT CARD	RECEIVED:	08/29/2015	
	NAME:	ARNE STENSETH 340 WEST WICKENBURG WAY WICKENBURG AZ 85390 US			
	CARD NO:	XXXXXXXXXXXX1304	AUTH CODE:	042712	
	NAME ON CARD:	ARNE STENSETH			
	EXPIRES:	09/2017			
	SIGNATURE:				

REMARKS

This receipt was generated by the automated BLM Collections and Billing System and is a paper representation of a portion of the official electronic record contained therein.

NOTICE!!

These documents have been scanned!

Do not place un-scanned documents beneath this notice!

Do not remove this notice from this file!

GPO Jacket No. 560-102
Print Order 61540
Rise Business Services, LLC
Job=AZ15 6/6/2019



Box Number= AZ15125



Claim Begin-End: AMC426725-AMC426754

5 Miscellaneous



AZ15125-9

AMC356595-AMC427389

**NO
DOCUMENTS
FOUND**

NO DOCUMENTS FOUND
NO DOCUMENTS FOUND

NOTICE!!

These documents have been scanned!

Do not place un-scanned documents beneath this notice!

Do not remove this notice from this file!

GPO Jacket No. 560-102
Print Order 61540
Rise Business Services, LLC
Job=AZ15 6/6/2019



Box Number= AZ15125



Claim Begin-End: AMC426725-AMC426754

6 Location Notices-Amendments and Supporting Documents



AZ15125-9

AMC356595-AMC427389

MINING CLAIM STATUS REPORT

Data Entered: 2/14/2014 RM

MTP Checked By: RM
GEO Checked By: RM

LEAD SERIAL NUMBER: AMC 426725 thru AMC 426754

NUMBER OF CLAIMS & TYPE:

30 LODE
PLACER
ASSOCIATION PLACER
MILL SITE
TUNNEL SITE

CHARGES:

Location Fee @ \$34 = \$ 1020.00
Processing Fee @ \$20 = \$ 600.00
Maintenance Fee @ \$140 = \$ 4200.00
Add'l Maint Fee for Assoc Placer = \$
SUBTOTAL \$
Other Fees \$
Other Fees \$
TOTAL \$ 5820.00

TOTAL ACREAGE: _____ Per Claim
(Placer Only)

NUMBER OF LOCATORS: _____

DOCUMENTS RECEIVED VIA: Over-the-Counter [] Mail TIMELY FILED: Yes No []

LEGAL DESCRIPTION: T 12N R 9E SEC 11, 14
T _____ R _____ SEC _____
T _____ R _____ SEC _____
T _____ R _____ SEC _____
T _____ R _____ SEC _____

BLM [] FOREST SERVICE [] _____ SUBJ TO PL 359: Yes [] No []
WILDERNESS AREA [] _____

SPLIT ESTATE: N/A [] SX [] PX [] OTHER [] _____
SRHA [] Was proper Notice filed if located on SHRA Land? Yes [] No []

RECONVEYED MINERALS ON BLM LAND REQUIRE OPENING ORDER FROM 1944 TO 1993:
Open to Entry On _____ N/A []

COMMENTS/STATUS: VOID [] PARTIALLY VOID [] PVT MINERALS [] WITHDRAWN LANDS []
OTHER [] _____

PORTIONS OF AMC 426749 - AMC 426753 LIE ON PATENTED MINING CLAIM TURNBEEGH 1741. NO RIGHTS ~~ARE~~ ACQUIRED ON THOSE PORTIONS. RM

[] Claimant acknowledges that portions of the following claim(s) site(s) may be void or voidable.

Printed Name of Claimant _____ Signature of Claimant _____

*****FINAL ADJUDICATION*****

DATE 7/16/2014 INITIALS RM

AMC 426725

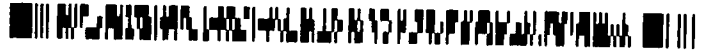
Remitter Name: Arne F. Stenseth
Mailing Address: 340 West Wickenburg Way
 Suite A, PMB 33
 Wickenburg, AZ 85390
Assessment Year: 2014

Claim Name	State	County	Book	Page	Processing Fee	Location Fee	Maintenance Fee	Subtotal
Anarchist #1	Arizona	Yavapai	4995	377	\$ 20.00	\$ 34.00	\$ 140.00	\$ 194.00
Anarchist #2	Arizona	Yavapai	4995	378	\$ 20.00	\$ 34.00	\$ 140.00	\$ 194.00
Anarchist #3	Arizona	Yavapai	4995	379	\$ 20.00	\$ 34.00	\$ 140.00	\$ 194.00
Anarchist #4	Arizona	Yavapai	4995	380	\$ 20.00	\$ 34.00	\$ 140.00	\$ 194.00
Anarchist #5	Arizona	Yavapai	4995	381	\$ 20.00	\$ 34.00	\$ 140.00	\$ 194.00
Anarchist #6	Arizona	Yavapai	4995	382	\$ 20.00	\$ 34.00	\$ 140.00	\$ 194.00
Anarchist #7	Arizona	Yavapai	4995	383	\$ 20.00	\$ 34.00	\$ 140.00	\$ 194.00
Anarchist #8	Arizona	Yavapai	4995	384	\$ 20.00	\$ 34.00	\$ 140.00	\$ 194.00
Anarchist #9	Arizona	Yavapai	4995	385	\$ 20.00	\$ 34.00	\$ 140.00	\$ 194.00
Anarchist #10	Arizona	Yavapai	4995	386	\$ 20.00	\$ 34.00	\$ 140.00	\$ 194.00
Anarchist #11	Arizona	Yavapai	4995	387	\$ 20.00	\$ 34.00	\$ 140.00	\$ 194.00
Anarchist #12	Arizona	Yavapai	4995	388	\$ 20.00	\$ 34.00	\$ 140.00	\$ 194.00
Anarchist #13	Arizona	Yavapai	4995	389	\$ 20.00	\$ 34.00	\$ 140.00	\$ 194.00
Anarchist #14	Arizona	Yavapai	4995	390	\$ 20.00	\$ 34.00	\$ 140.00	\$ 194.00
Anarchist #15	Arizona	Yavapai	4995	391	\$ 20.00	\$ 34.00	\$ 140.00	\$ 194.00
Anarchist #16	Arizona	Yavapai	4995	392	\$ 20.00	\$ 34.00	\$ 140.00	\$ 194.00
Anarchist #17	Arizona	Yavapai	4995	393	\$ 20.00	\$ 34.00	\$ 140.00	\$ 194.00
Anarchist #18	Arizona	Yavapai	4995	394	\$ 20.00	\$ 34.00	\$ 140.00	\$ 194.00
Anarchist #19	Arizona	Yavapai	4995	395	\$ 20.00	\$ 34.00	\$ 140.00	\$ 194.00
Anarchist #20	Arizona	Yavapai	4995	396	\$ 20.00	\$ 34.00	\$ 140.00	\$ 194.00
Anarchist #21	Arizona	Yavapai	4995	397	\$ 20.00	\$ 34.00	\$ 140.00	\$ 194.00
Anarchist #22	Arizona	Yavapai	4995	398	\$ 20.00	\$ 34.00	\$ 140.00	\$ 194.00
Anarchist #23	Arizona	Yavapai	4995	399	\$ 20.00	\$ 34.00	\$ 140.00	\$ 194.00
Anarchist #24	Arizona	Yavapai	4995	400	\$ 20.00	\$ 34.00	\$ 140.00	\$ 194.00
Anarchist #25	Arizona	Yavapai	4995	401	\$ 20.00	\$ 34.00	\$ 140.00	\$ 194.00
Anarchist #26	Arizona	Yavapai	4995	402	\$ 20.00	\$ 34.00	\$ 140.00	\$ 194.00
Anarchist #27	Arizona	Yavapai	4995	403	\$ 20.00	\$ 34.00	\$ 140.00	\$ 194.00
Anarchist #28	Arizona	Yavapai	4995	404	\$ 20.00	\$ 34.00	\$ 140.00	\$ 194.00
Anarchist #29	Arizona	Yavapai	4995	405	\$ 20.00	\$ 34.00	\$ 140.00	\$ 194.00
Anarchist #30	Arizona	Yavapai	4995	406	\$ 20.00	\$ 34.00	\$ 140.00	\$ 194.00
Total Remitted, 30 New Claims =								\$ 5,820.00

RECEIVED
 BLM AT STATE OFFICE
 2014 FEB 10 P 3:31
 PHOENIX, ARIZONA

AM0125725

STATE OF ARIZONA)
) SS
COUNTY OF YAVAPAI)



Recording requested by:
Gruvedrift Enterprises, LLC
340 West Wickenburg Way
Suite A, PMB 33
Wickenburg, AZ 85390

RECEIVED
PLM & SITE OFFICE
2014 FEB 10 P 3:31
PHOENIX, ARIZONA

**NOTICE OF MINING LOCATION
LODE CLAIM**

NOTICE IS HEREBY GIVEN that the Anarchist #1(fraction) lode mining claim has been located by Gruvedrift Enterprises, LLC, whose current mailing address is:

Gruvedrift Enterprises, LLC
340 West Wickenburg Way
Suite A, PMB 33
Wickenburg, AZ 85390

The general course of this claim is North to South and it is situated in the County of Yavapai, State of ARIZONA.


This claim is 1,500 feet in length and 120 feet in width. This claim is clearly marked by six monuments; one at each corner and one at the center of each end line of the claim.

The location monument on which this notice is posted is situated within Section 14, T. 12 N, R. 9 W, G&SRM, Arizona, and this claim encompasses portions of the following quarter section(s), Section(s), Township(s), and Range(s) : NE ¼ S14 T12N R9W G&SRM, Arizona.

The locality of this claim with reference to some natural object or permanent monument and additional information (if any) concerning its locality are as follows: from the NW corner Sec. 14, 3,960' East, thence 1,140' South to the NE corner of the claim, thence 1500 ft South to the SE corner, thence 60' W to the S end center, thence 60' W to the SW corner, thence 1,500' N to the NW corner, thence 60' E to the N end center, thence 10' S to the location, thence 10' N and 60' E to the point of beginning. This is a fractional claim that abuts state land to the East and South

DATED AND POSTED on the ground this 4th day of December, 2013.

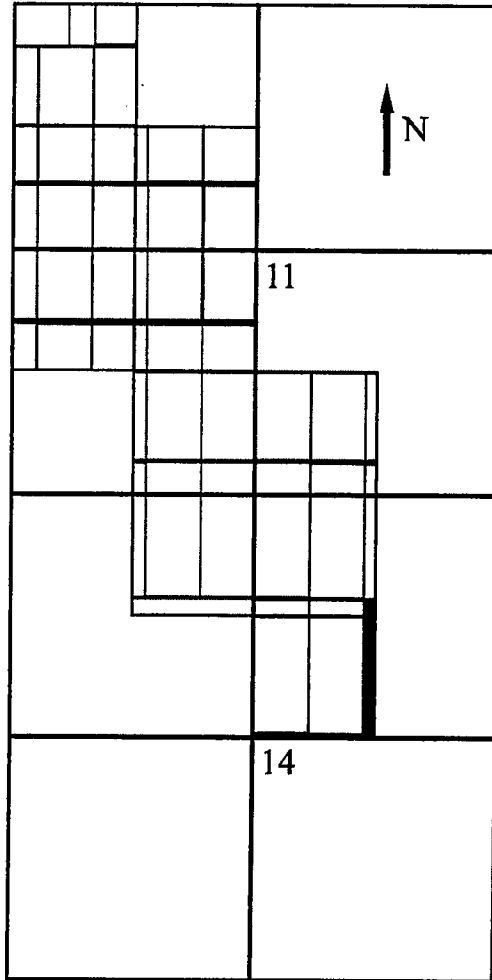
LOCATOR (S): Gruvedrift Enterprises, LLC

BY: 
Arne F. Stenseth, Agent

ARIZONA

CLAIM MAP

LODE (X)
PLACER ()



RECEIVED
BLM AVE STATE OFFICE
2014 FEB 10 P 3:31
PHOENIX, ARIZONA

AR10195185

RECORDERS MEMO: LEGIBILITY
QUESTIONABLE FOR GOOD REPRODUCTION

SCALE: 1" = 2000'

1. The above map depicts the Anarchist #1 mining claim, which is located in Section 14, T. 12 N, R. 9 W, G&SRM, Yavapai County, Arizona.
2. The type of corner and location monuments used are as follows: All corners, end centers and location monuments are 5' lengths of 2" white PVC pipe.

The bearings and distances in degrees and feet between claim corners are as depicted on map.

STATE OF ARIZONA)
) SS
COUNTY OF YAVAPAI)



Recording requested by:
Gruverdrift Enterprises, LLC
340 West Wickenburg Way
Suite A, PMB 33
Wickenburg, AZ 85390

**NOTICE OF MINING LOCATION
LODE CLAIM**

NOTICE IS HEREBY GIVEN that the Anarchist #2(fraction) lode mining claim has been located by Gruvedrift Enterprises, LLC, whose current mailing address is:

Gruverdrift Enterprises, LLC
340 West Wickenburg Way
Suite A, PMB 33
Wickenburg, AZ 85390

The general course of this claim is South to North and it is situated in the County of Yavapai, State of ARIZONA.

This claim is 1,500 feet in length and 120 feet in width. This claim is clearly marked by six monuments; one at each corner and one at the center of each end line of the claim.

The location monument on which this notice is posted is situated within Section 14, T. 12 N, R. 9 W, G&SRM, Arizona, and this claim encompasses portions of the following quarter section(s), Section(s), Township(s), and Range(s) : NE ¼ S14 & SE ¼ S11, T12N R9W G&SRM, Arizona.

The locality of this claim with reference to some natural object or permanent monument and additional information (if any) concerning its locality are as follows: from the NW corner Sec. 14, 3,960' East, thence 1,140' South to the SE corner of the claim, thence 1500 ft North to the NE corner, thence 60' W to the N end center, thence 60' W to the NW corner, thence 1,500' S to the SW corner, thence 60' E to the SE center, thence 10' N to the location, thence 10' S and 60' E to the point of beginning. This is a fractional claim that abuts state land to the East.

DATED AND POSTED on the ground this 4th day of December, 2013.

LOCATOR(S): Gruvedrift Enterprises, LLC

BY:

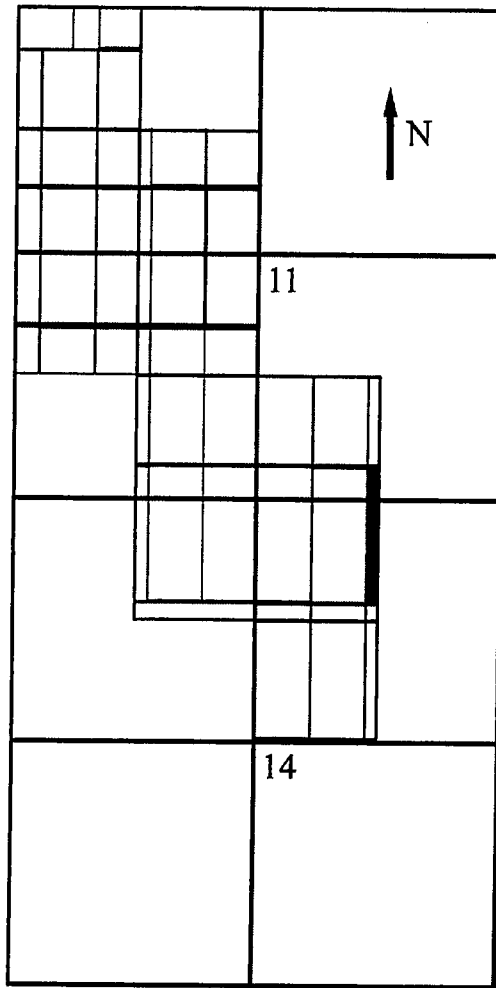
Arne F. Stenseth, Agent

RECEIVED
BIRMINGHAM OFFICE
2013 DEC 10 P 3:31
SUNNYSIDE, ARIZONA

ARIZONA 2013 12 6

CLAIM MAP

LODE (X)
PLACER ()



RECEIVED
ELM AT STATE OFFICE
2014 FEB 10 P 3:31
PHOENIX, ARIZONA

ARIZONA

RECORDERS MEMO: LEGIBILITY
QUESTIONABLE FOR GOOD REPRODUCTION

SCALE: 1" = 2000'

2. The above map depicts the Anarchist #2 mining claim, which is located in Sections 11 & 14, T. 12 N, R. 9 W, G&SRM, Yavapai County, Arizona.

3. The type of corner and location monuments used are as follows: All corners, end centers and location monuments are 5' lengths of 2" white PVC pipe.

The bearings and distances in degrees and feet between claim corners are as depicted on map.



STATE OF ARIZONA)
) SS
COUNTY OF YAVAPAI)

Recording requested by:
Gruverdrift Enterprises, LLC
340 West Wickenburg Way
Suite A, PMB 33
Wickenburg, AZ 85390

**NOTICE OF MINING LOCATION
LODE CLAIM**

NOTICE IS HEREBY GIVEN that the **Anarchist #3** lode mining claim has been located by Gruvedrift Enterprises, LLC, whose current mailing address is:

Gruverdrift Enterprises, LLC
340 West Wickenburg Way
Suite A, PMB 33
Wickenburg, AZ 85390.

The general course of this claim is North to South and it is situated in the County of Yavapai, State of ARIZONA.


This claim is 1,500 feet in length and 600 feet in width. This claim is clearly marked by six monuments; one at each corner and one at the center of each end line of the claim.

The location monument on which this notice is posted is situated within Section 14, T. 12 N, R. 9 W, G&SRM, Arizona, and this claim encompasses portions of the following quarter section(s), Section(s), Township(s), and Range(s) : NE ¼ S14 T12N R9W G&SRM, Arizona.

The locality of this claim with reference to some natural object or permanent monument and additional information (if any) concerning its locality are as follows: from the NW corner Sec. 14, 3,840' East, thence 1,140' South to the NE corner of the claim, thence 1,500 ft South to the SE corner, thence 300' W to the S end center, thence 300' W to the SW corner, thence 1,500' N to the NW corner, thence 300' E to the N end center, thence 10' S to the location, thence 100' and 300' to the point of beginning. This is a fractional claim that abuts state land to the South

DATED AND POSTED on the ground this 4th day of December, 2013.

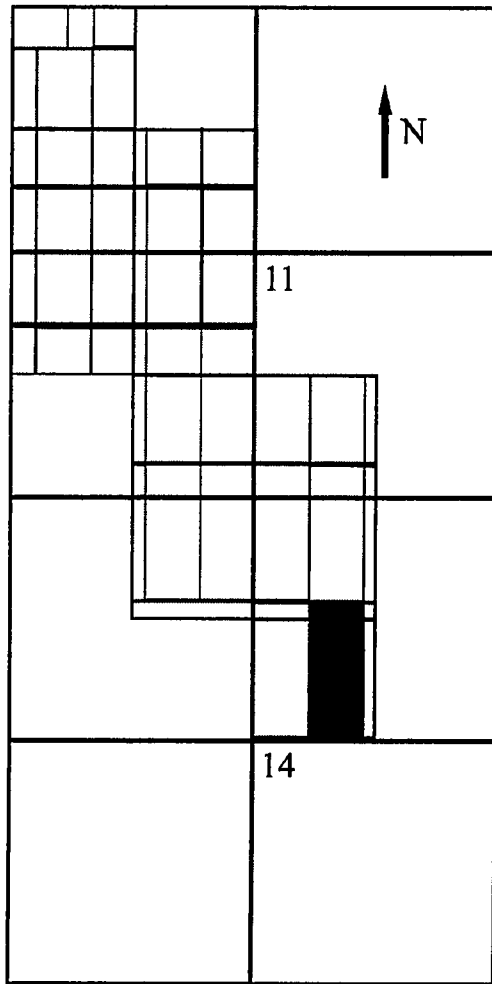
LOCATOR (S): Gruvedrift Enterprises, LLC

BY: 
Arne F. Stenseth, Agent

ARIZONA
RECEIVED
PLATA COUNTY OFFICE
2013 FEB 10 P 3:31
PHOENIX, ARIZONA

CLAIM MAP

LODE (X)
PLACER ()



RECEIVED
BLM AZ STATE OFFICE
2014 FEB 10 P 3:31
PHOENIX, ARIZONA

ATC 0025727

RECORDERS MEMO: LEGIBILITY
QUESTIONABLE FOR GOOD REPRODUCTION

SCALE: 1" = 2000'

3. The above map depicts the Anarchist #3 mining claim, which is located in Section 14, T. 12 N, R. 9 W, G&SRM, Yavapai County, Arizona.

4. The type of corner and location monuments used are as follows: All corners, end centers and location monuments are 5' lengths of 2" white PVC pipe.

The bearings and distances in degrees and feet between claim corners are as depicted on map.



STATE OF ARIZONA)
) SS
COUNTY OF YAVAPAI)

Recording requested by:
Gruvedrift Enterprises, LLC
340 West Wickenburg Way
Suite A, PMB 33
Wickenburg, AZ 85390

**NOTICE OF MINING LOCATION
LODE CLAIM**

NOTICE IS HEREBY GIVEN that the **Anarchist #4** lode mining claim has been located by Gruvedrift Enterprises, LLC, whose current mailing address is:

Gruvedrift Enterprises, LLC
340 West Wickenburg Way
Suite A, PMB 33
Wickenburg, AZ 85390

The general course of this claim is South to North and it is situated in the County of Yavapai, State of ARIZONA.

This claim is 1,500 feet in length and 600 feet in width. This claim is clearly marked by six monuments; one at each corner and one at the center of each end line of the claim.

The location monument on which this notice is posted is situated within Section 14, T. 12 N, R. 9 W, G&SRM, Arizona, and this claim encompasses portions of the following quarter section(s), Section(s), Township(s), and Range(s) : NE ¼ S14 & SE ¼ S11, T12N R9W G&SRM, Arizona.

The locality of this claim with reference to some natural object or permanent monument and additional information (if any) concerning its locality are as follows: from the NW corner Sec. 14, 3,840' East, thence 1,140' South to the SE corner of the claim, thence 1,500 ft North to the NE corner, thence 300' W to the N end center, thence 300' W to the NW corner, thence 1,500' S to the SW corner, thence 300' E to the S end center, thence 10' N to the location, thence 10' S and 300' E to the point of beginning.

DATED AND POSTED on the ground this 4th day of December, 2013.

LOCATOR(S): Gruvedrift Enterprises, LLC

BY: _____

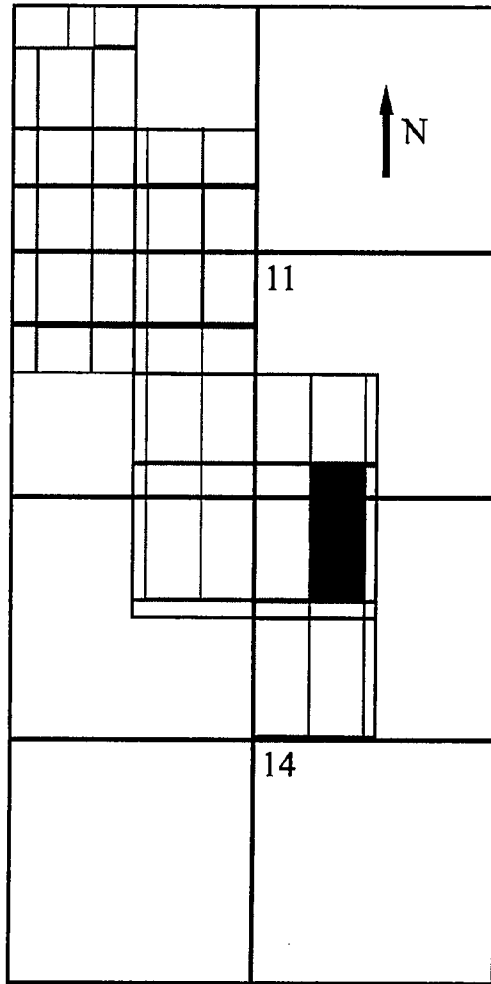
Atre F. Stenseth, Agent

RECEIVED
PLM A. COUNTY OFFICE
2014 FEB 10 P 3:31
PHOENIX, ARIZONA

AT 10:25:11

CLAIM MAP

LODE (X)
PLACER ()



PHOENIX, ARIZONA

2014 FEB 10 P 3:31

RECEIVED
BLM AT STATE OFFICE

2014 FEB 10 10:31 AM

RECORDERS MEMO: LEGIBILITY
QUESTIONABLE FOR GOOD REPRODUCTION

SCALE: 1" = 2000'

4. The above map depicts the Anarchist #4 mining claim, which is located in Sections 11 & 14, T. 12 N, R. 9 W, G&SRM, Yavapai County, Arizona.

5. The type of corner and location monuments used are as follows: All corners, end centers and location monuments are 5' lengths of 2" white PVC pipe.

The bearings and distances in degrees and feet between claim corners are as depicted on map.

STATE OF ARIZONA)
) SS
COUNTY OF YAVAPAI)



Recording requested by:
Gruvedrift Enterprises, LLC
340 West Wickenburg Way
Suite A, PMB 33
Wickenburg, AZ 85390

**NOTICE OF MINING LOCATION
LODE CLAIM**

NOTICE IS HEREBY GIVEN that the **Anarchist #5** lode mining claim has been located by Gruvedrift Enterprises, LLC, whose current mailing address is:

Gruvedrift Enterprises, LLC
340 West Wickenburg Way
Suite A, PMB 33
Wickenburg, AZ 85390

The general course of this claim is North to South and it is situated in the County of Yavapai, State of ARIZONA.


This claim is 1,500 feet in length and 600 feet in width. This claim is clearly marked by six monuments; one at each corner and one at the center of each end line of the claim.

The location monument on which this notice is posted is situated within Section 14, T. 12 N, R. 9 W, G&SRM, Arizona, and this claim encompasses portions of the following quarter section(s), Section(s), Township(s), and Range(s) : NE ¼ S14 T12N R9W G&SRM, Arizona.

The locality of this claim with reference to some natural object or permanent monument and additional information (if any) concerning its locality are as follows: from the NW corner Sec. 14, 3,240' East, thence 1,140' South to the NE corner of the claim, thence 1,500 ft South to the SE corner, thence 300' W to the S end center, thence 300' W to the SW corner, thence 1,500' N to the NW corner, thence 300' E to the N end center, thence 10' S to the location, thence 10' N and 300' E to the point of beginning. This is a fractional claim that abuts state land to the South and East.

DATED AND POSTED on the ground this 4th day of December, 2013.

LOCATOR (S): Gruvedrift Enterprises, LLC

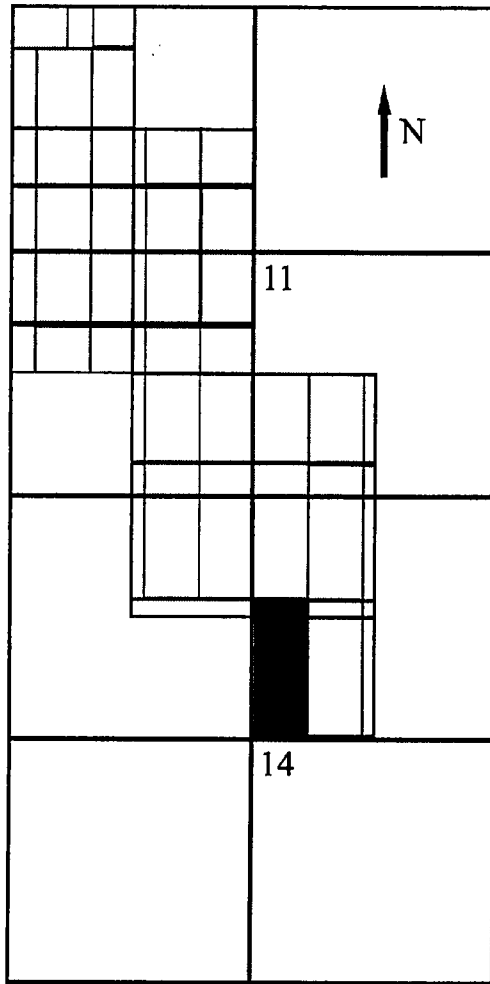
BY: 
Arne F. Stenseth, Agent

RECEIVED
MAMAZ STATE OFFICE
PHOENIX, ARIZONA
2013 FEB 10 P 3:31

ARIZONA

CLAIM MAP

LODE (X)
PLACER ()



RECEIVED
CLM AT STATE OFFICE
2014 FEB 10 P 3:32
PHOENIX, ARIZONA

ARIZONA

RECORDERS MEMO: LEGIBILITY
QUESTIONABLE FOR GOOD REPRODUCTION

SCALE: 1" = 2000'

5. The above map depicts the Anarchist #5 mining claim, which is located in Section 14, T. 12 N, R. 9 W, G&SRM, Yavapai County, Arizona.

6. The type of corner and location monuments used are as follows: All corners, end centers and location monuments are 5' lengths of 2" white PVC pipe.

The bearings and distances in degrees and feet between claim corners are as depicted on map.

STATE OF ARIZONA)
) SS
COUNTY OF YAVAPAI)



Recording requested by:
Gravedrift Enterprises, LLC
340 West Wickenburg Way
Suite A, PMB 33
Wickenburg, AZ 85390

**NOTICE OF MINING LOCATION
LODE CLAIM**

NOTICE IS HEREBY GIVEN that the **Anarchist #6** lode mining claim has been located by Gravedrift Enterprises, LLC, whose current mailing address is:

Gravedrift Enterprises, LLC
340 West Wickenburg Way
Suite A, PMB 33
Wickenburg, AZ 85390

The general course of this claim is South to North and it is situated in the County of Yavapai, State of ARIZONA.

This claim is 1,500 feet in length and 600 feet in width. This claim is clearly marked by six monuments; one at each corner and one at the center of each end line of the claim.


The location monument on which this notice is posted is situated within Section 14, T. 12 N, R. 9 W, G&SRM, Arizona, and this claim encompasses portions of the following quarter section(s), Section(s), Township(s), and Range(s) : NE ¼ S14 & SE ¼ S11, T12N R9W G&SRM, Arizona.

The locality of this claim with reference to some natural object or permanent monument and additional information (if any) concerning its locality are as follows: from the NW corner Sec. 14, 3,240' East, thence 1,140' South to the SE corner of the claim, thence 1,500 ft North to the NE corner, thence 300' W to the N end center, thence 300' W to the NW corner, thence 1,500' S to the SW corner, thence 300' E to the S end center, thence 10' N to the location, thence 10' S and 300' E to the point of beginning.

DATED AND POSTED on the ground this 4th day of December, 2013.

LOCATOR (S): Gravedrift Enterprises, LLC

BY:

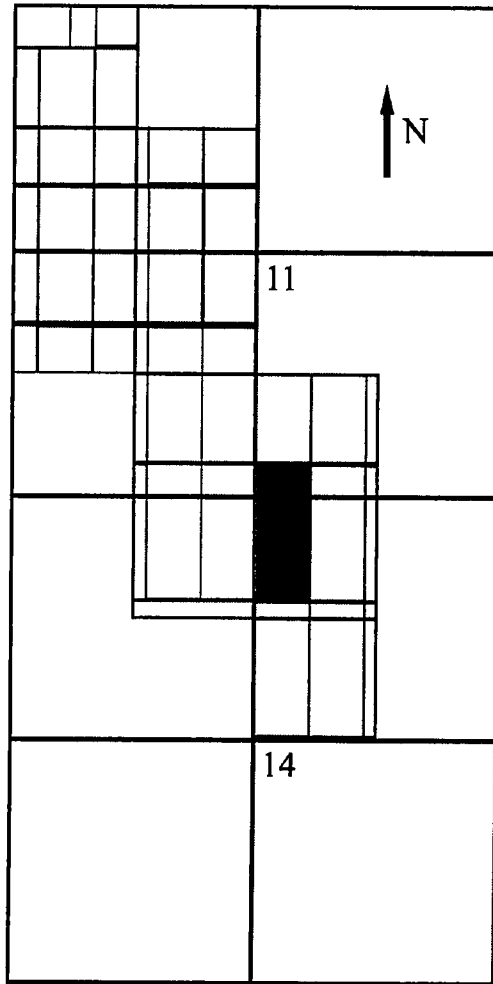

Arne F. Stenseth, Agent

RECEIVED
2014 FEB 10 P 3:32
PHOENIX, ARIZONA
CLERK OF COUNTY OFFICE

ARIZONA 2013

CLAIM MAP

LODE (X)
PLACER ()



RECEIVED
BLM AT STATE OFFICE
2014 FEB 10 P 3:32
PHOENIX, ARIZONA

AL0425720

RECORDERS MEMO: LEGIBILITY
QUESTIONABLE FOR GOOD REPRODUCTION

SCALE: 1" = 2000'

6. The above map depicts the Anarchist #6 mining claim, which is located in Sections 11 & 14, T. 12 N, R. 9 W, G&SRM, Yavapai County, Arizona.

7. The type of corner and location monuments used are as follows: All corners, end centers and location monuments are 5' lengths of 2" white PVC pipe.

The bearings and distances in degrees and feet between claim corners are as depicted on map.

STATE OF ARIZONA)
) SS
COUNTY OF YAVAPAI)



Recording requested by:
Gruvedrift Enterprises, LLC
340 West Wickenburg Way
Suite A, PMB 33
Wickenburg, AZ 85390

**NOTICE OF MINING LOCATION
LODE CLAIM**

NOTICE IS HEREBY GIVEN that the **Anarchist #7** lode mining claim has been located by Gruvedrift Enterprises, LLC, whose current mailing address is:

Gruvedrift Enterprises, LLC
340 West Wickenburg Way
Suite A, PMB 33
Wickenburg, AZ 85390.

The general course of this claim is South to North and it is situated in the County of Yavapai, State of ARIZONA.


This claim is 1,500 feet in length and 600 feet in width. This claim is clearly marked by six monuments; one at each corner and one at the center of each end line of the claim.

The location monument on which this notice is posted is situated within Section 14, T. 12 N, R. 9 W, G&SRM, Arizona, and this claim encompasses portions of the following quarter section(s), Section(s), Township(s), and Range(s) : NW ¼ S14 & SW ¼ S11T12N R9W G&SRM, Arizona.

The locality of this claim with reference to some natural object or permanent monument and additional information (if any) concerning its locality are as follows: from the NW corner Sec. 14, 2,640' East, thence 1,140' South to the SE corner of the claim, thence 1,500 ft North to the NE corner, thence 300' W to the N end center, thence 300' W to the NW corner, thence 1,500' S to the SW corner, thence 300' E to the S end center, thence 10' N to the location, thence 10' S and 300' E to the point of beginning.

DATED AND POSTED on the ground this 4th day of December, 2013.

LOCATOR (\$): Gruvedrift Enterprises, LLC

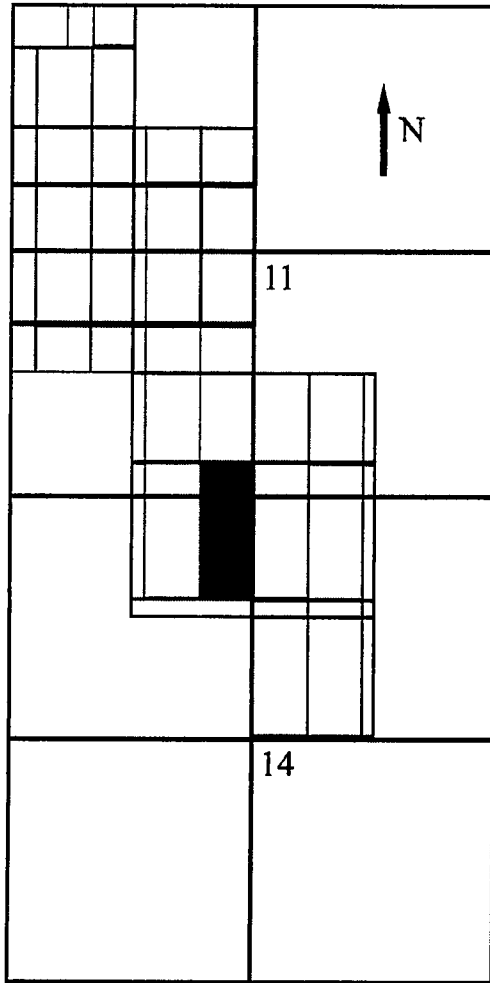
BY: 
Arne F. Stenseth, Agent

RECEIVED
SUN AV STATE OFFICE
2013 FEB 10 P 3:32
PHOENIX, ARIZONA

ARIZONA

CLAIM MAP

LODE (X)
PLACER ()



RECEIVED
 BLM AZ STATE OFFICE
 2014 FEB 10 P 3:32
 PHOENIX, ARIZONA

AM0125131

RECORDERS MEMO: LEGIBILITY
QUESTIONABLE FOR GOOD REPRODUCTION

SCALE: 1" = 2000'

7. The above map depicts the Anarchist #7 mining claim, which is located in Sections 11 & 14, T. 12 N, R. 9 W, G&SRM, Yavapai County, Arizona.

8. The type of corner and location monuments used are as follows: All corners, end centers and location monuments are 5' lengths of 2" white PVC pipe.

The bearings and distances in degrees and feet between claim corners are as depicted on map.

STATE OF ARIZONA)
) SS
COUNTY OF YAVAPAI)



Recording requested by:
Gravedrift Enterprises, LLC
340 West Wickenburg Way
Suite A, PMB 33
Wickenburg, AZ 85390

**NOTICE OF MINING LOCATION
LODE CLAIM**

NOTICE IS HEREBY GIVEN that the **Anarchist #8** lode mining claim has been located by Gravedrift Enterprises, LLC, whose current mailing address is:

Gravedrift Enterprises, LLC
340 West Wickenburg Way
Suite A, PMB 33
Wickenburg, AZ 85390

The general course of this claim is South to North and it is situated in the County of Yavapai, State of ARIZONA.

This claim is 1,500 feet in length and 600 feet in width. This claim is clearly marked by six monuments; one at each corner and one at the center of each end line of the claim.

The location monument on which this notice is posted is situated within Section 14, T. 12 N, R. 9 W, G&SRM, Arizona, and this claim encompasses portions of the following quarter section(s), Section(s), Township(s), and Range(s) : NW ¼ S14 & SW ¼ S11 T12N R9W G&SRM, Arizona.

The locality of this claim with reference to some natural object or permanent monument and additional information (if any) concerning its locality are as follows: from the NW corner Sec. 14, 2,040' East, thence 1,140' South to the SE corner of the claim, thence 1,500' North to the NE corner, thence 300' W to the N end center, thence 300' W to the NW corner, thence 1,500' S to the SW corner, thence 300' E to the S end center, thence 10' N to the location, thence 10' S and 300' E to the point of beginning.

DATED AND POSTED on the ground this 4th day of December, 2013.

LOCATOR (S): Gravedrift Enterprises, LLC

BY:

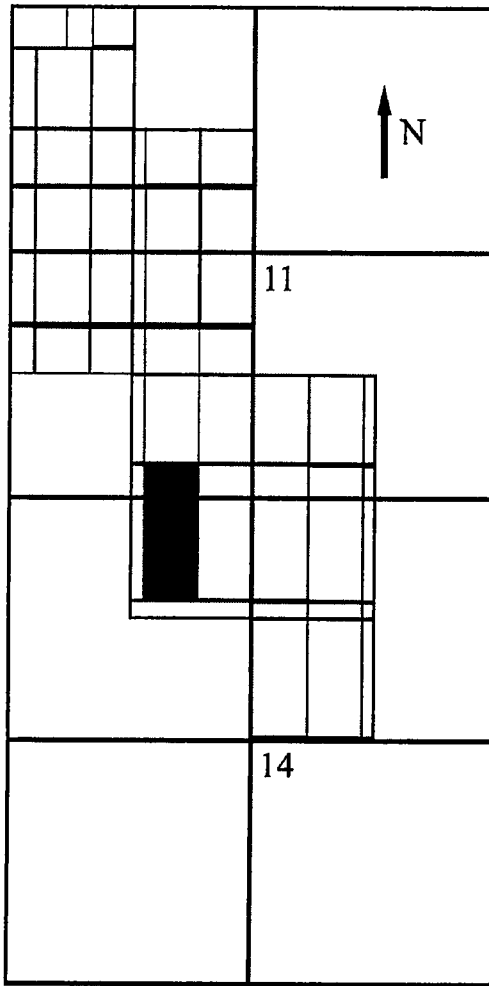
Arne F. Stenseth, Agent

RECEIVED
PLM AND OFFICE
2014 FEB 10 P 3:32
PHOENIX, ARIZONA

ARIZONA 2013

CLAIM MAP

LODE (X)
PLACER ()



RECEIVED
 BLM AT STATE OFFICE
 2014 FEB 10 P 3:32
 PHOENIX, ARIZONA

AMON 25732

RECORDERS MEMO: LEGIBILITY
QUESTIONABLE FOR GOOD REPRODUCTION

SCALE: 1" = 2000'

8. The above map depicts the Anarchist #8 mining claim, which is located in Sections 11 & 14, T. 12 N, R. 9 W, G&SRM, Yavapai County, Arizona.

9. The type of corner and location monuments used are as follows: All corners, end centers and location monuments are 5' lengths of 2" white PVC pipe.

The bearings and distances in degrees and feet between claim corners are as depicted on map.

STATE OF ARIZONA)
) SS
COUNTY OF YAVAPAI)



Recording requested by:
Gruverdrift Enterprises, LLC
340 West Wickenburg Way
Suite A, PMB 33
Wickenburg, AZ 85390

**NOTICE OF MINING LOCATION
LODE CLAIM**

NOTICE IS HEREBY GIVEN that the **Anarchist #9(fractional)** lode mining claim has been located by Gruvedrift Enterprises, LLC, whose current mailing address is:

Gruvedrift Enterprises, LLC
340 West Wickenburg Way
Suite A, PMB 33
Wickenburg, AZ 85390.

The general course of this claim is South to North and it is situated in the County of Yavapai, State of ARIZONA.

This claim is 1,500 feet in length and 120 feet in width. This claim is clearly marked by six monuments; one at each corner and one at the center of each end line of the claim.

The location monument on which this notice is posted is situated within Section 14, T. 12 N, R. 9 W, G&SRM, Arizona, and this claim encompasses portions of the following quarter section(s), Section(s), Township(s), and Range(s) : NW ¼ S14 & SW ¼ S11 T12N R9W G&SRM, Arizona.

The locality of this claim with reference to some natural object or permanent monument and additional information (if any) concerning its locality are as follows: from the NW corner Sec. 14, 1,440' East, thence 1,140' South to the SE corner of the claim, thence 1,500 ft North to the NE corner, thence 60' W to the N end center, thence 60' W to the NW corner, thence 1,500' S to the SW corner, thence 60' E to the S end center, thence 10' N to the location, thence 10' S and 60' E to the point of beginning.

DATED AND POSTED on the ground this 4th day of December, 2013.

LOCATOR (S): Gruvedrift Enterprises, LLC

BY: _____

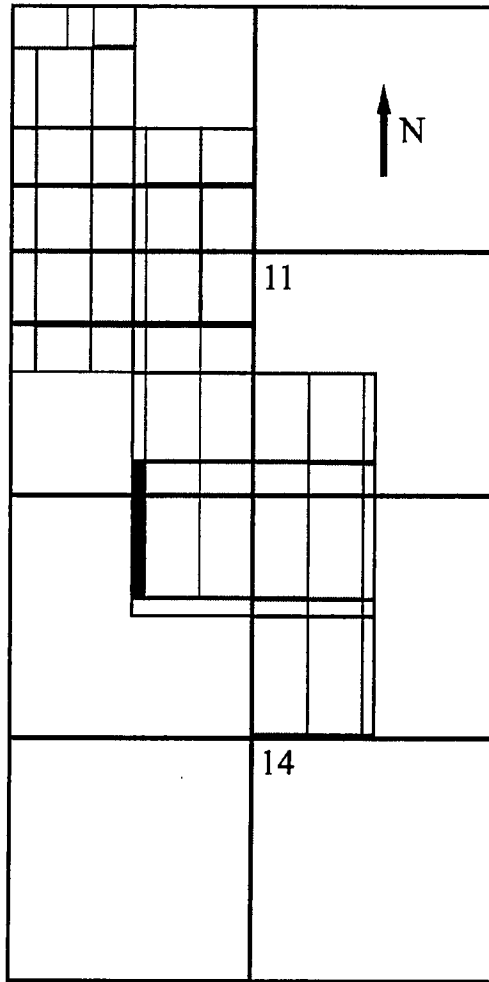
Arne F. Stenseth, Agent

RECEIVED
BLM AZ STATE OFFICE
2014 FEB 10 P 3: 32
PHOENIX, ARIZONA

AT 10:21:13

CLAIM MAP

LODE (X)
PLACER ()



RECEIVED
 DLM AZ STATE OFFICE
 2014 FEB 10 P 3:32
 PHOENIX, ARIZONA

RECORDERS MEMO: LEGIBILITY
 QUESTIONABLE FOR GOOD REPRODUCTION

AL0025733

SCALE: 1" = 2000'

9. The above map depicts the Anarchist #9 mining claim, which is located in Sections 11 & 14, T. 12 N, R. 9 W, G&SRM, Yavapai County, Arizona.

10. The type of corner and location monuments used are as follows: All corners, end centers and location monuments are 5' lengths of 2" white PVC pipe.

The bearings and distances in degrees and feet between claim corners are as depicted on map.

STATE OF ARIZONA)
) SS
COUNTY OF YAVAPAI)



Recording requested by:
Gravedrift Enterprises, LLC
340 West Wickenburg Way
Suite A, PMB 33
Wickenburg, AZ 85390

**NOTICE OF MINING LOCATION
LODE CLAIM**

NOTICE IS HEREBY GIVEN that the **Anarchist #10(fractional)** lode mining claim has been located by Gravedrift Enterprises, LLC, whose current mailing address is:

Gravedrift Enterprises, LLC
340 West Wickenburg Way
Suite A, PMB 33
Wickenburg, AZ 85390.

The general course of this claim is North to South and it is situated in the County of Yavapai, State of ARIZONA.


This claim is 960 feet in length and 120 feet in width. This claim is clearly marked by six monuments; one at each corner and one at the center of each end line of the claim.

The location monument on which this notice is posted is situated within Section 11, T. 12 N, R. 9 W, G&SRM, Arizona, and this claim encompasses portions of the following quarter section(s), Section(s), Township(s), and Range(s) : SE ¼ S11 T12N R9W G&SRM, Arizona.

The locality of this claim with reference to some natural object or permanent monument and additional information (if any) concerning its locality are as follows: from the NW corner Sec. 14, 3,960' East, thence 360' North to the SE corner of the claim, thence 960 ft North to the NE corner, thence 60' W to the N end center, thence 10' S to the location, thence 10' N to the N end center, thence 60' W to the NW corner, thence 960' S to the SW corner, thence 60' E to the S end center, thence 60' E to the point of beginning.

DATED AND POSTED on the ground this 4th day of December, 2013.

LOCATOR(S): Gravedrift Enterprises, LLC

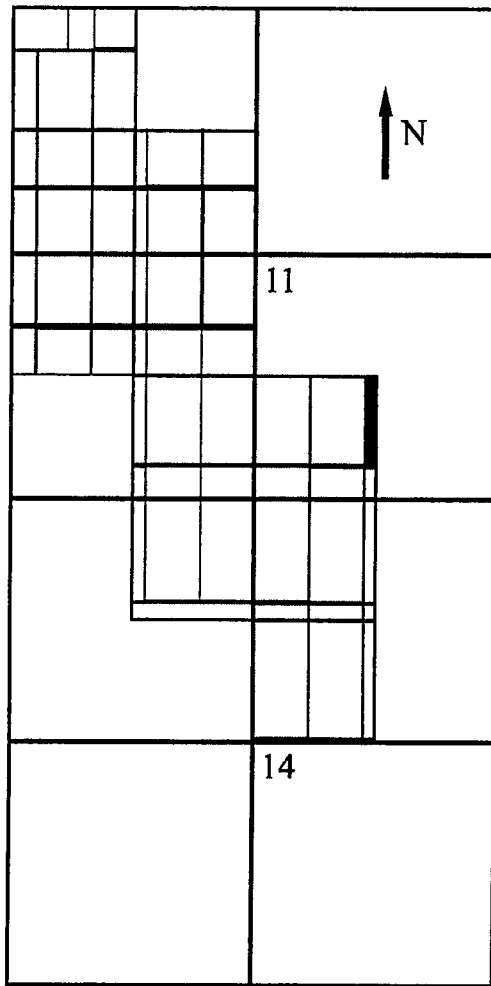
BY: 
Arne F. Stenseth, Agent

RECEIVED
PLM AT STATE OFFICE
2014 FEB 10 P 3:33
PHOENIX, ARIZONA

ARIZONA

CLAIM MAP

LODE (X)
PLACER ()



RECEIVED
BLM AZ STATE OFFICE
2014 FEB 10 P 3:33
PHOENIX, ARIZONA

ALCO 125134

RECORDERS MEMO: LEGIBILITY
QUESTIONABLE FOR GOOD REPRODUCTION

SCALE: 1" = 2000'

10. The above map depicts the Anarchist #10 mining claim, which is located in Section 11, T. 12 N, R. 9 W, G&SRM, Yavapai County, Arizona.

11. The type of corner and location monuments used are as follows: All corners, end centers and location monuments are 5' lengths of 2" white PVC pipe.

The bearings and distances in degrees and feet between claim corners are as depicted on map.

STATE OF ARIZONA)
) SS
COUNTY OF YAVAPAI)



Recording requested by:
Gruedrift Enterprises, LLC
340 West Wickenburg Way
Suite A, PMB 33
Wickenburg, AZ 85390

**NOTICE OF MINING LOCATION
LODE CLAIM**

NOTICE IS HEREBY GIVEN that the **Anarchist #11(fraction)** lode mining claim has been located by Gruedrift Enterprises, LLC, whose current mailing address is:

Gruedrift Enterprises, LLC
340 West Wickenburg Way
Suite A, PMB 33
Wickenburg, AZ 85390.

The general course of this claim is North to South and it is situated in the County of Yavapai, State of ARIZONA.

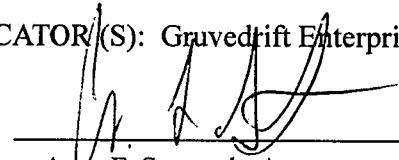
This claim is 960 feet in length and 600 feet in width. This claim is clearly marked by six monuments; one at each corner and one at the center of each end line of the claim.

The location monument on which this notice is posted is situated within Section 11, T. 12 N, R. 9 W, G&SRM, Arizona, and this claim encompasses portions of the following quarter section(s), Section(s), Township(s), and Range(s) : SE ¼ S11 T12N R9W G&SRM, Arizona.

The locality of this claim with reference to some natural object or permanent monument and additional information (if any) concerning its locality are as follows: from the NW corner Sec. 14, 3,840' East, thence 360' North to the SE corner of the claim, thence 960 ft North to the NE corner, thence 300' W to the N end center, thence 10' S to the location, thence 10' N to the N end center, thence 300' W to the NW corner, thence 960' S to the SW corner, thence 300' E to the S end center, thence 300' E to the point of beginning.

DATED AND POSTED on the ground this 4th day of December, 2013.

LOCATOR(S): Gruedrift Enterprises, LLC

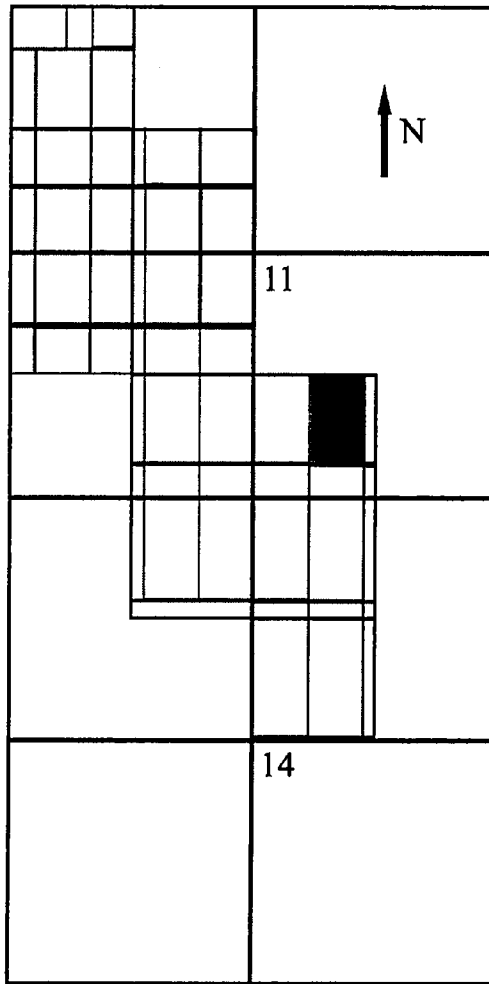
BY: 
Arne F. Stenseth, Agent

RECEIVED
ELM AV STATE OFFICE
2014 FEB 10 P 3:33
PHOENIX, ARIZONA

ARIZONA 2013

CLAIM MAP

LODE (X)
PLACER ()



RECEIVED
BLM ARIZONA STATE OFFICE
2014 FEB 10 P 3:33
PHOENIX, ARIZONA

ARIZONA

RECORDERS MEMO: LEGIBILITY
QUESTIONABLE FOR GOOD REPRODUCTION

SCALE: 1" = 2000'

11. The above map depicts the Anarchist #11 mining claim, which is located in Section 11, T. 12 N, R. 9 W, G&SRM, Yavapai County, Arizona.

12. The type of corner and location monuments used are as follows: All corners, end centers and location monuments are 5' lengths of 2" white PVC pipe.

The bearings and distances in degrees and feet between claim corners are as depicted on map.

STATE OF ARIZONA)
) SS
COUNTY OF YAVAPAI)



Recording requested by:
Gruverdrift Enterprises, LLC
340 West Wickenburg Way
Suite A, PMB 33
Wickenburg, AZ 85390

**NOTICE OF MINING LOCATION
LODE CLAIM**

NOTICE IS HEREBY GIVEN that the **Anarchist #12(fraction)** lode mining claim has been located by Gruvedrift Enterprises, LLC, whose current mailing address is:

Gruverdrift Enterprises, LLC
340 West Wickenburg Way
Suite A, PMB 33
Wickenburg, AZ 85390.

The general course of this claim is North to South and it is situated in the County of Yavapai, State of ARIZONA.

This claim is 960 feet in length and 600 feet in width. This claim is clearly marked by six monuments; one at each corner and one at the center of each end line of the claim.

The location monument on which this notice is posted is situated within Section 11, T. 12 N, R. 9 W, G&SRM, Arizona, and this claim encompasses portions of the following quarter section(s), Section(s), Township(s), and Range(s) : SE ¼ S11 T12N R9W G&SRM, Arizona.

The locality of this claim with reference to some natural object or permanent monument and additional information (if any) concerning its locality are as follows: from the NW corner Sec. 14, 3,240' East, thence 360' North to the SE corner of the claim, thence 960 ft North to the NE corner, thence 300' W to the N end center, thence 10' S to the location, thence 10' N to the N end center, thence 300' W to the NW corner, thence 960' S to the SW corner, thence 300' E to the S end center, thence 300' E to the point of beginning.

DATED AND POSTED on the ground this 4th day of December, 2013.

LOCATOR(S): Gruvedrift Enterprises, LLC

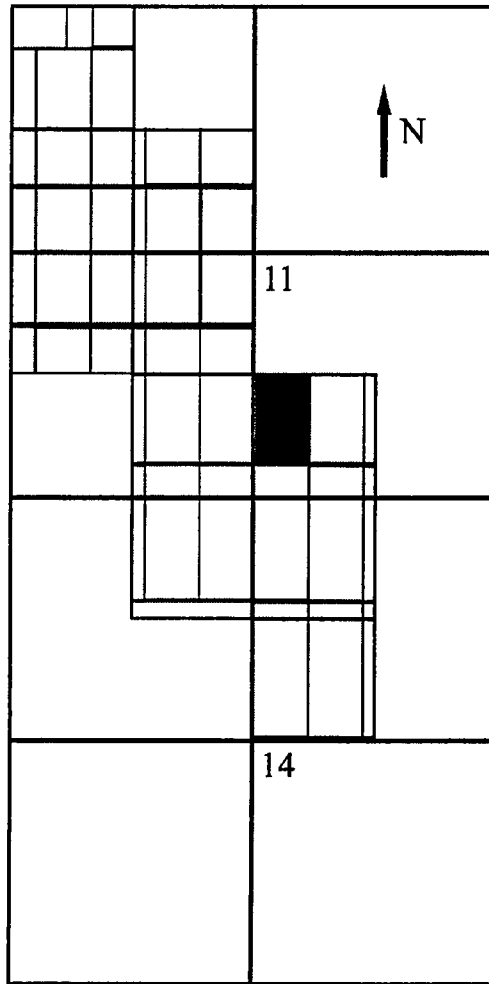
BY: 
Arne F. Stenseth, Agent

RECEIVED
BLM AZ STATE OFFICE
2014 FEB 10 P 3:33
PHOENIX, ARIZONA

2013 12 04 1336

CLAIM MAP

LODE (X)
PLACER ()



RECEIVED
BLM AZ STATE OFFICE
2014 FEB 10 P 3:33
PHOENIX, ARIZONA
A110426736

RECORDERS MEMO: LEGIBILITY
QUESTIONABLE FOR GOOD REPRODUCTION

SCALE: 1" = 2000'

12. The above map depicts the Anarchist #12 mining claim, which is located in Section 11, T. 12 N, R. 9 W, G&SRM, Yavapai County, Arizona.

13. The type of corner and location monuments used are as follows: All corners, end centers and location monuments are 5' lengths of 2" white PVC pipe.

The bearings and distances in degrees and feet between claim corners are as depicted on map.

STATE OF ARIZONA)
) SS
COUNTY OF YAVAPAI)



Recording requested by:
Gruverdrift Enterprises, LLC
340 West Wickenburg Way
Suite A, PMB 33
Wickenburg, AZ 85390

**NOTICE OF MINING LOCATION
LODE CLAIM**

NOTICE IS HEREBY GIVEN that the **Anarchist #13** lode mining claim has been located by Gruvedrift Enterprises, LLC, whose current mailing address is:

Gruvedrift Enterprises, LLC
340 West Wickenburg Way
Suite A, PMB 33
Wickenburg, AZ 85390.

The general course of this claim is North to South and it is situated in the County of Yavapai, State of ARIZONA.


This claim is 1,500 feet in length and 600 feet in width. This claim is clearly marked by six monuments; one at each corner and one at the center of each end line of the claim.

The location monument on which this notice is posted is situated within Section 11, T. 12 N, R. 9 W, G&SRM, Arizona, and this claim encompasses portions of the following quarter section(s), Section(s), Township(s), and Range(s) : SW ¼ S11 T12N R9W G&SRM, Arizona.

The locality of this claim with reference to some natural object or permanent monument and additional information (if any) concerning its locality are as follows: from the NW corner Sec. 14, 2,640' East, thence 360' North to the SE corner of the claim, thence 1,500 ft North to the NE corner, thence 300' W to the N end center, thence 10' S to the location, thence 10' N to the N end center, thence 300' W to the NW corner, thence 1,500' S to the SW corner, thence 300' E to the S end center, thence 300' E to the point of beginning.

DATED AND POSTED on the ground this 4th day of December, 2013.

LOCATOR (S): Gruvedrift Enterprises, LLC

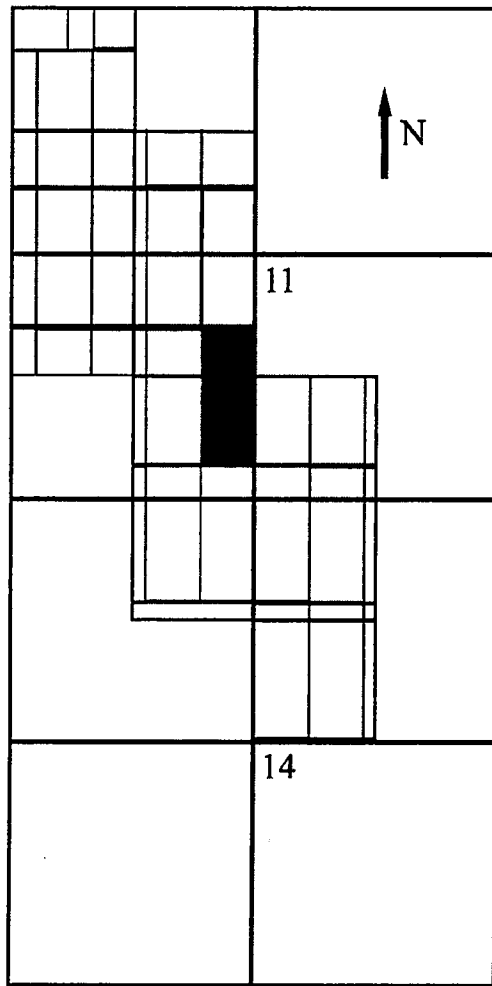
BY: 
Arne F. Stenseth, Agent

RECEIVED
BLM & STATE OFFICE
2014 FEB 10 P 3:33
PHOENIX, ARIZONA

ATC 126127

CLAIM MAP

LODE (X)
PLACER ()



RECEIVED
BLM AZ STATE OFFICE
2014 FEB 10 P 3:33
PHOENIX, ARIZONA

ARIZONA

RECORDERS MEMO: LEGIBILITY
QUESTIONABLE FOR GOOD REPRODUCTION

SCALE: 1" = 2000'

13. The above map depicts the Anarchist #13 mining claim, which is located in Section 11, T. 12 N, R. 9 W, G&SRM, Yavapai County, Arizona.

14. The type of corner and location monuments used are as follows: All corners, end centers and location monuments are 5' lengths of 2" white PVC pipe.

The bearings and distances in degrees and feet between claim corners are as depicted on map.

STATE OF ARIZONA)
) SS
COUNTY OF YAVAPAI)



Recording requested by:
Gruverdrift Enterprises, LLC
340 West Wickenburg Way
Suite A, PMB 33
Wickenburg, AZ 85390

**NOTICE OF MINING LOCATION
LODE CLAIM**

NOTICE IS HEREBY GIVEN that the **Anarchist #14** lode mining claim has been located by Gruvedrift Enterprises, LLC, whose current mailing address is:

Gruverdrift Enterprises, LLC
340 West Wickenburg Way
Suite A, PMB 33
Wickenburg, AZ 85390.

The general course of this claim is South to North and it is situated in the County of Yavapai, State of ARIZONA.

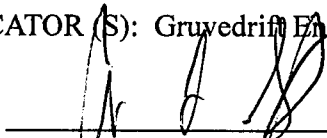
This claim is 1,500 feet in length and 600 feet in width. This claim is clearly marked by six monuments; one at each corner and one at the center of each end line of the claim.

The location monument on which this notice is posted is situated within Section 11, T. 12 N, R. 9 W, G&SRM, Arizona, and this claim encompasses portions of the following quarter section(s), Section(s), Township(s), and Range(s) : SW ¼ & NW ¼ S11, T12N R9W G&SRM, Arizona.

The locality of this claim with reference to some natural object or permanent monument and additional information (if any) concerning its locality are as follows: from the NW corner Sec. 14, 2,640' East, thence 1,860' North to the SE corner of the claim, thence 1,500 ft North to the NE corner, thence 300' W to the N end center, thence 300' W to the NW corner, thence 1,500' S to the SW corner, thence 300' E to the S end center, thence 10' N to the location, thence 10' S, and 300' E to the point of beginning.

DATED AND POSTED on the ground this 4th day of December, 2013.

LOCATOR (S): Gruvedrift Enterprises, LLC

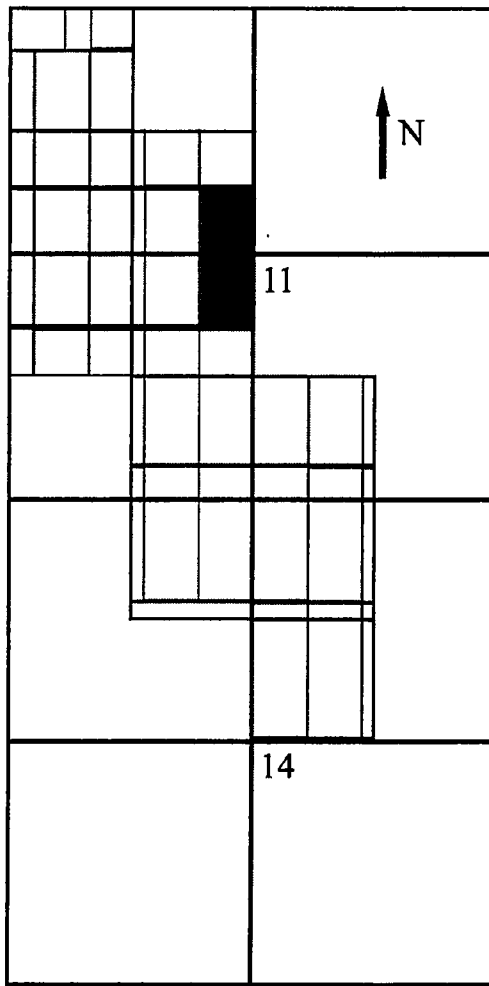
BY: 
Arne F. Stenseth, Agent

RECEIVED
PLM AZ STATE OFFICE
2014 FEB 10 P 3: 34
PHOENIX, ARIZONA

ARIZONA 2013

CLAIM MAP

LODE (X)
PLACER ()



RECEIVED
BIRMINGHAM STATE OFFICE
2014 FEB 10 P 3:34
PHOENIX, ARIZONA

ARIZONA

RECORDERS MEMO: LEGIBILITY
QUESTIONABLE FOR GOOD REPRODUCTION

SCALE: 1" = 2000'

14. The above map depicts the Anarchist #14 mining claim, which is located in Section 11, T. 12 N, R. 9 W, G&SRM, Yavapai County, Arizona.

15. The type of corner and location monuments used are as follows: All corners, end centers and location monuments are 5' lengths of 2" white PVC pipe.

The bearings and distances in degrees and feet between claim corners are as depicted on map.

STATE OF ARIZONA)
) SS
COUNTY OF YAVAPAI)



Recording requested by:
Gruverdrift Enterprises, LLC
340 West Wickenburg Way
Suite A, PMB 33
Wickenburg, AZ 85390

**NOTICE OF MINING LOCATION
LODE CLAIM**

NOTICE IS HEREBY GIVEN that the **Anarchist #15** lode mining claim has been located by Gruvedrift Enterprises, LLC, whose current mailing address is:

Gruverdrift Enterprises, LLC
340 West Wickenburg Way
Suite A, PMB 33
Wickenburg, AZ 85390.

The general course of this claim is North to South and it is situated in the County of Yavapai, State of ARIZONA.


This claim is 1,500 feet in length and 600 feet in width. This claim is clearly marked by six monuments; one at each corner and one at the center of each end line of the claim.

The location monument on which this notice is posted is situated within Section 11, T. 12 N, R. 9 W, G&SRM, Arizona, and this claim encompasses portions of the following quarter section(s), Section(s), Township(s), and Range(s) : SW ¼ S11 T12N R9W G&SRM, Arizona.

The locality of this claim with reference to some natural object or permanent monument and additional information (if any) concerning its locality are as follows: from the NW corner Sec. 14, 2,040' East, thence 360' North to the SE corner of the claim, thence 1,500 ft North to the NE corner, thence 300' W to the N end center, thence 10' S to the location, thence 10' N to the N end center, thence 300' W to the NW corner, thence 1,500' S to the SW corner, thence 300' E to the S end center, thence 300' E to the point of beginning.

DATED AND POSTED on the ground this 4th day of December, 2013.

LOCATOR (S): Gruvedrift Enterprises, LLC

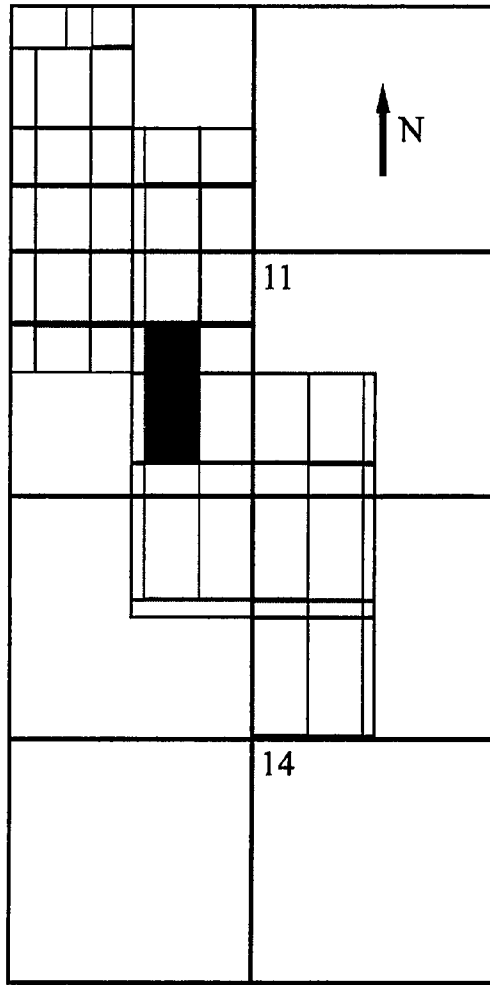
BY: 
Arne F. Stenseth, Agent

RECEIVED
BDM AT STATE OFFICE
2014 FEB 10 P 3:34
PHOENIX, ARIZONA

ARIZONA 2013

CLAIM MAP

LODE (X)
PLACER ()



RECEIVED
BIM AT STATE OFFICE
2014 FEB 10 P 3:34
PHOENIX, ARIZONA

AM0125739

RECORDERS MEMO: LEGIBILITY
QUESTIONABLE FOR GOOD REPRODUCTION

SCALE: 1" = 2000'

15. The above map depicts the Anarchist #15 mining claim, which is located in Section 11, T. 12 N, R. 9 W, G&SRM, Yavapai County, Arizona.

16. The type of corner and location monuments used are as follows: All corners, end centers and location monuments are 5' lengths of 2" white PVC pipe.

The bearings and distances in degrees and feet between claim corners are as depicted on map.

STATE OF ARIZONA)
) SS
COUNTY OF YAVAPAI)



Recording requested by:
Gruverdrift Enterprises, LLC
340 West Wickenburg Way
Suite A, PMB 33
Wickenburg, AZ 85390

**NOTICE OF MINING LOCATION
LODE CLAIM**

NOTICE IS HEREBY GIVEN that the **Anarchist #16** lode mining claim has been located by Gruvedrift Enterprises, LLC, whose current mailing address is:

Gruverdrift Enterprises, LLC
340 West Wickenburg Way
Suite A, PMB 33
Wickenburg, AZ 85390.

The general course of this claim is South to North and it is situated in the County of Yavapai, State of ARIZONA.


This claim is 1,500 feet in length and 600 feet in width. This claim is clearly marked by six monuments; one at each corner and one at the center of each end line of the claim.

The location monument on which this notice is posted is situated within Section 11, T. 12 N, R. 9 W, G&SRM, Arizona, and this claim encompasses portions of the following quarter section(s), Section(s), Township(s), and Range(s) : NW ¼ & SW ¼ S11, T12N R9W G&SRM, Arizona.

The locality of this claim with reference to some natural object or permanent monument and additional information (if any) concerning its locality are as follows: from the NW corner Sec. 14, 2,040' East, thence 1,860' North to the SE corner of the claim, thence 1,500 ft North to the NE corner, thence 300' W to the N end center, thence 300' W to the NW corner, thence 1,500' S to the SW corner, thence 300' E to the S end center, thence 10' N to the location, thence 10' S to the S end center, thence 300' E to the point of beginning.

DATED AND POSTED on the ground this 4th day of December, 2013.

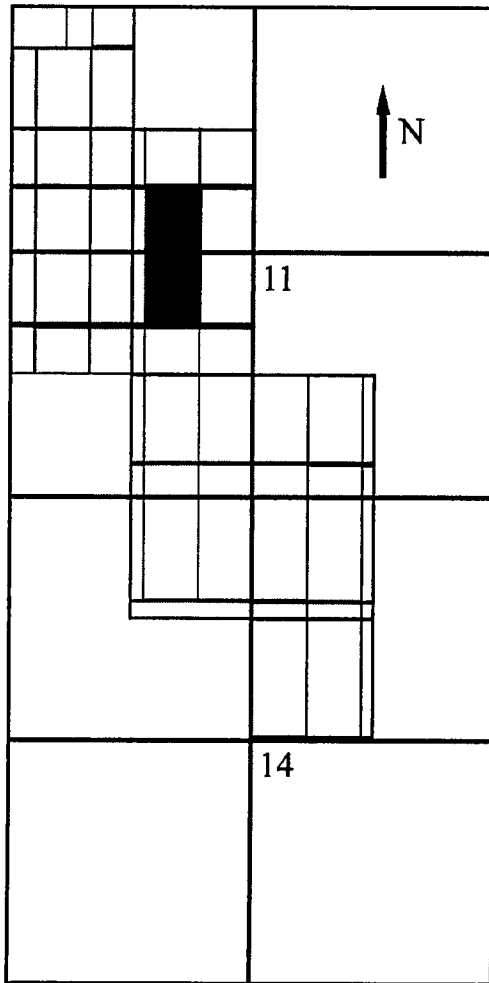
LOCATOR(S): Gruvedrift Enterprises, LLC

BY: 
Arne F. Stenseth, Agent

ARIZONA
RECEIVED
DEPT. OF REVENUE OFFICE
2014 FEB 10 P 3:34
PHOENIX, ARIZONA

CLAIM MAP

LODE (X)
PLACER ()



RECEIVED
BIRMINGHAM STATE OFFICE
2014 FEB 10 P 3:34
PHOENIX, ARIZONA

RECORDERS MEMO: LEGIBILITY
QUESTIONABLE FOR GOOD REPRODUCTION

ARIZONA

SCALE: 1" = 2000'

16. The above map depicts the Anarchist #16 mining claim, which is located in Section 11, T. 12 N, R. 9 W, G&SRM, Yavapai County, Arizona.

17. The type of corner and location monuments used are as follows: All corners, end centers and location monuments are 5' lengths of 2" white PVC pipe.

The bearings and distances in degrees and feet between claim corners are as depicted on map.

STATE OF ARIZONA)
) SS
COUNTY OF YAVAPAI)



Recording requested by:
Gruverdrift Enterprises, LLC
340 West Wickenburg Way
Suite A, PMB 33
Wickenburg, AZ 85390

**NOTICE OF MINING LOCATION
LODE CLAIM**

NOTICE IS HEREBY GIVEN that the **Anarchist #17(fraction)** lode mining claim has been located by Gruvedrift Enterprises, LLC, whose current mailing address is:

Gruverdrift Enterprises, LLC
340 West Wickenburg Way
Suite A, PMB 33
Wickenburg, AZ 85390.

The general course of this claim is North to South and it is situated in the County of Yavapai, State of ARIZONA.

This claim is 1,500 feet in length and 600 feet in width. This claim is clearly marked by eight monuments; one at each corner and one at the center of each end line of the claim.

The location monument on which this notice is posted is situated within Section 11, T. 12 N, R. 9 W, G&SRM, Arizona, and this claim encompasses portions of the following quarter section(s), Section(s), Township(s), and Range(s) : SW ¼ S11 T12N R9W G&SRM, Arizona.

The locality of this claim with reference to some natural object or permanent monument and additional information (if any) concerning its locality are as follows: from the NW corner Sec. 14, 1,440' East, thence 360' North to the SE corner of the claim, thence 1,500 ft North to the NE corner, thence 300' W to the N end center, thence 10' S to the location, thence 10' N to the N end center, thence 300' W to the NW corner, thence 540' S to the SW(1) corner, thence 300' E to the S end center, thence 180' E to the SW(2) corner, thence 960' S to the SW(3) corner, thence 120' E to the point of beginning.

DATED AND POSTED on the ground this 4th day of December, 2013.

LOCATOR (S): Gruvedrift Enterprises, LLC

BY: _____

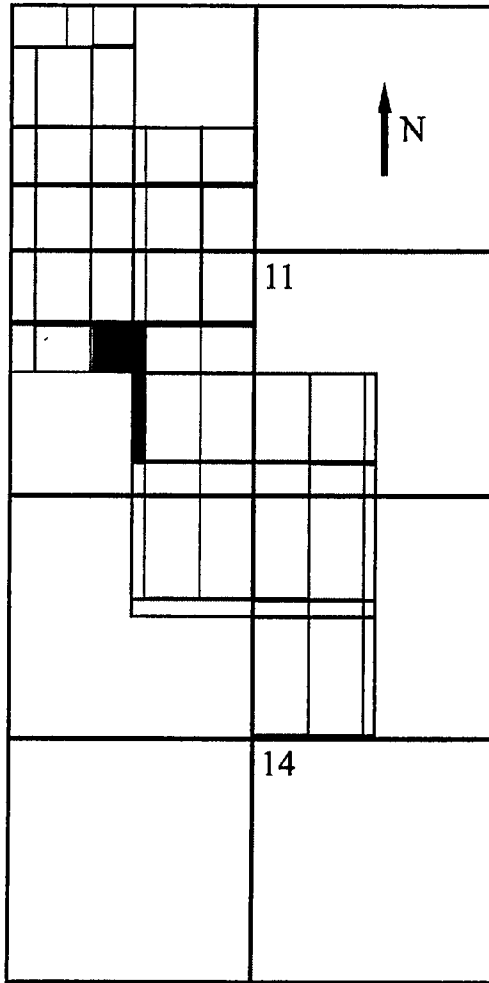
Arne F. Stenseth, Agent

RECEIVED
ELM A7 OFFICE
2014 FEB 10 P 3:34
PHOENIX, ARIZONA

ARIZONA

CLAIM MAP

LODE (X)
PLACER ()



RECEIVED
 CLAIM STATE OFFICE
 2014 FEB 10 P 3:34
 PHOENIX, ARIZONA

ARIZONA

RECORDERS MEMO: LEGIBILITY
 QUESTIONABLE FOR GOOD REPRODUCTION

SCALE: 1" = 2000'

17. The above map depicts the Anarchist #17 mining claim, which is located in Section 11, T. 12 N, R. 9 W, G&SRM, Yavapai County, Arizona.

18. The type of corner and location monuments used are as follows: All corners, end centers and location monuments are 5' lengths of 2" white PVC pipe.

The bearings and distances in degrees and feet between claim corners are as depicted on map.



STATE OF ARIZONA)
) SS
COUNTY OF YAVAPAI)

Recording requested by:
Gruvedrift Enterprises, LLC
340 West Wickenburg Way
Suite A, PMB 33
Wickenburg, AZ 85390

**NOTICE OF MINING LOCATION
LODE CLAIM**

NOTICE IS HEREBY GIVEN that the **Anarchist #18** lode mining claim has been located by Gruvedrift Enterprises, LLC, whose current mailing address is:

Gruvedrift Enterprises, LLC
340 West Wickenburg Way
Suite A, PMB 33
Wickenburg, AZ 85390.

The general course of this claim is South to North and it is situated in the County of Yavapai, State of ARIZONA.


This claim is 1,500 feet in length and 600 feet in width. This claim is clearly marked by six monuments; one at each corner and one at the center of each end line of the claim.

The location monument on which this notice is posted is situated within Section 11, T. 12 N, R. 9 W, G&SRM, Arizona, and this claim encompasses portions of the following quarter section(s), Section(s), Township(s), and Range(s) : NW ¼ & SW ¼ S11, T12N R9W G&SRM, Arizona.

The locality of this claim with reference to some natural object or permanent monument and additional information (if any) concerning its locality are as follows: from the NW corner Sec. 14, 1,440' East, thence 1,860' North to the SE corner of the claim, thence 1,500' North to the NE corner, thence 300' W to the N end center, thence 300' W to the NW corner, thence 1,500' S to the SW corner, thence 300' E to the S end center, thence 10' N to the location, thence 10' to the S end center, thence 300' E to the point of beginning.

DATED AND POSTED on the ground this 4th day of December, 2013.

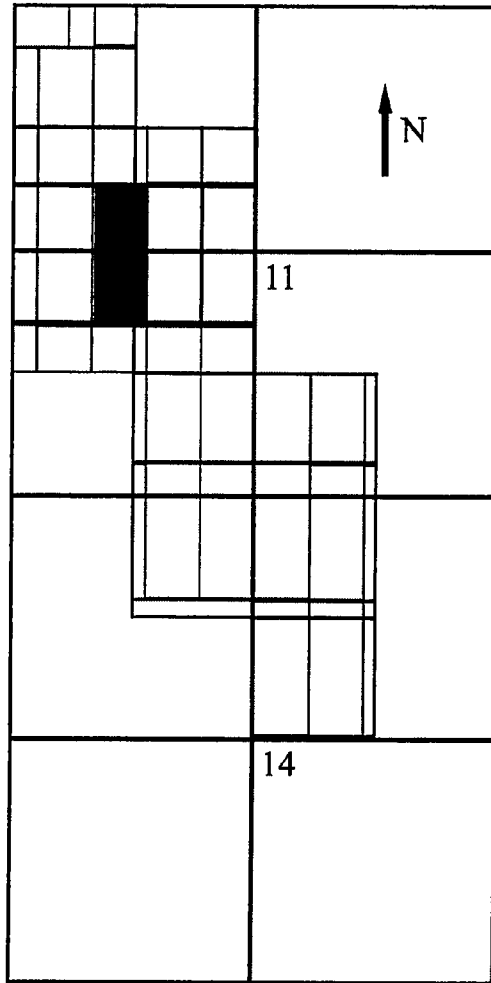
LOCATOR(S): Gruvedrift Enterprises, LLC

BY: 
Arne F. Stenseth, Agent

ARIZONA
RECEIVED
PHOENIX, ARIZONA
FEB 10 P 3:35
P.M. ADMINISTRATIVE OFFICE

CLAIM MAP

LODE (X)
PLACER ()



RECEIVED
 BLM ARIZONA OFFICE
 2014 FEB 10 P 3:35
 PHOENIX, ARIZONA

ARIZONA 2014

RECORDERS MEMO: LEGIBILITY
 QUESTIONABLE FOR GOOD REPRODUCTION

SCALE: 1" = 2000'

18. The above map depicts the Anarchist #18 mining claim, which is located in Section 11, T. 12 N, R. 9 W, G&SRM, Yavapai County, Arizona.

19. The type of corner and location monuments used are as follows: All corners, end centers and location monuments are 5' lengths of 2" white PVC pipe.

The bearings and distances in degrees and feet between claim corners are as depicted on map.

STATE OF ARIZONA)
) SS
COUNTY OF YAVAPAI)



Recording requested by:
Gruverdrift Enterprises, LLC
340 West Wickenburg Way
Suite A, PMB 33
Wickenburg, AZ 85390

**NOTICE OF MINING LOCATION
LODE CLAIM**

NOTICE IS HEREBY GIVEN that the **Anarchist #19(fraction)** lode mining claim has been located by Gruvedrift Enterprises, LLC, whose current mailing address is:

Gruverdrift Enterprises, LLC
340 West Wickenburg Way
Suite A, PMB 33
Wickenburg, AZ 85390.

The general course of this claim is North to South and it is situated in the County of Yavapai, State of ARIZONA.

This claim is 540 feet in length and 600 feet in width. This claim is clearly marked by six monuments; one at each corner and one at the center of each end line of the claim.

The location monument on which this notice is posted is situated within Section 11, T. 12 N, R. 9 W, G&SRM, Arizona, and this claim encompasses portions of the following quarter section(s), Section(s), Township(s), and Range(s) : SW ¼ S11 T12N R9W G&SRM, Arizona.

The locality of this claim with reference to some natural object or permanent monument and additional information (if any) concerning its locality are as follows: from the NW corner Sec. 14, 840' East, thence 1320' North to the SE corner of the claim, thence 540 ft North to the NE corner, thence 300' W to the N end center, thence 10' S to the location, thence 10' N to the N end center, thence 300' W to the NW corner, thence 540' S to the SW corner, thence 300' E to the S end center thence 300' E to the point of beginning.

DATED AND POSTED on the ground this 4th day of December, 2013.

LOCATOR(S): Gruvedrift Enterprises, LLC

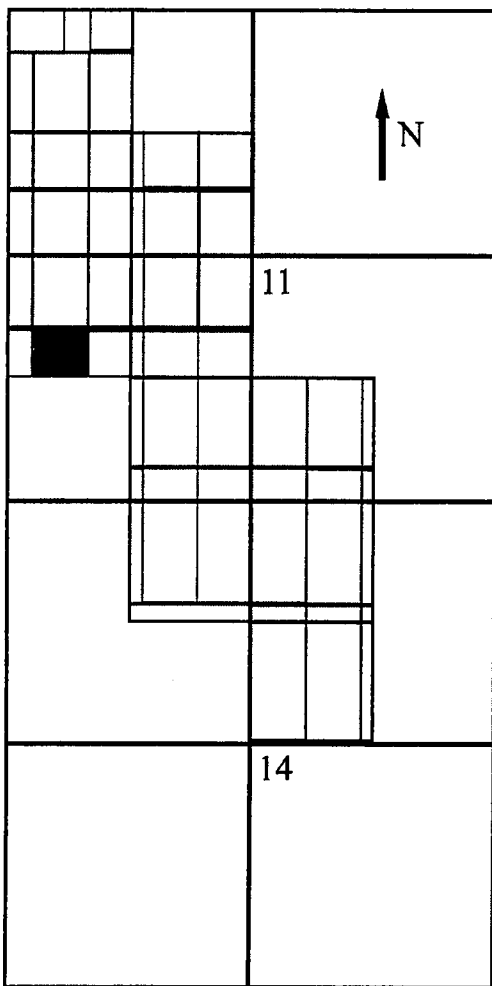
BY:
Arne F. Stenseth, Agent

RECEIVED
D.M.A. STATE OFFICE
2014 FEB 10 P 3:35
PHOENIX, ARIZONA

ARIZONA

CLAIM MAP

LODE (X)
PLACER ()



RECEIVED
BLM AT STATE OFFICE
2014 FEB 10 P 3:35
PHOENIX, ARIZONA

RECORDERS MEMO: LEGIBILITY
QUESTIONABLE FOR GOOD REPRODUCTION

AL00425743

SCALE: 1" = 2000'

19. The above map depicts the Anarchist #19 mining claim, which is located in Section 11, T. 12 N, R. 9 W, G&SRM, Yavapai County, Arizona.

20. The type of corner and location monuments used are as follows: All corners, end centers and location monuments are 5' lengths of 2" white PVC pipe.

The bearings and distances in degrees and feet between claim corners are as depicted on map.

STATE OF ARIZONA)
) SS
COUNTY OF YAVAPAI)



Recording requested by:
Gruvedrift Enterprises, LLC
340 West Wickenburg Way
Suite A, PMB 33
Wickenburg, AZ 85390

**NOTICE OF MINING LOCATION
LODE CLAIM**

NOTICE IS HEREBY GIVEN that the **Anarchist #20** lode mining claim has been located by Gruvedrift Enterprises, LLC, whose current mailing address is:

Gruvedrift Enterprises, LLC
340 West Wickenburg Way
Suite A, PMB 33
Wickenburg, AZ 85390.

The general course of this claim is South to North and it is situated in the County of Yavapai, State of ARIZONA.

This claim is 1,500 feet in length and 600 feet in width. This claim is clearly marked by six monuments; one at each corner and one at the center of each end line of the claim.


The location monument on which this notice is posted is situated within Section 11, T. 12 N, R. 9 W, G&SRM, Arizona, and this claim encompasses portions of the following quarter section(s), Section(s), Township(s), and Range(s) : NW ¼ & SW ¼ S11, T12N R9W G&SRM, Arizona.

The locality of this claim with reference to some natural object or permanent monument and additional information (if any) concerning its locality are as follows: from the NW corner Sec. 14, 840' East, thence 1,860' North to the SE corner of the claim, thence 1,500' North to the NE corner, thence 300' W to the N end center, thence 300' W to the NW corner, thence 1,500' S to the SW corner, thence 300' E to the S end center, thence 10' N to the location, thence 10' S to the S end center, thence 300' E to the point of beginning.

DATED AND POSTED on the ground this 4th day of December, 2013.

LOCATOR (S): Gruvedrift Enterprises, LLC

BY:

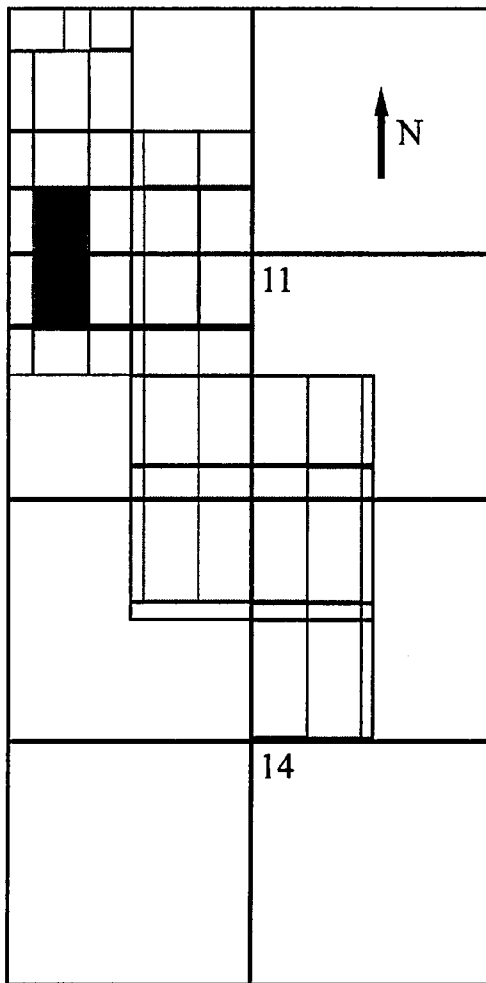

Arne F. Stenseth, Agent

RECEIVED
CLM AZ STATE OFFICE
2014 FEB 10 P 3:35
PHOENIX, ARIZONA

ARIZONA

CLAIM MAP

LODE (X)
PLACER ()



RECEIVED
BLM AZ STATE OFFICE
2011 FEB 10 P 3:35
PHOENIX, ARIZONA

20110225 11:46

RECORDERS MEMO: LEGIBILITY
QUESTIONABLE FOR GOOD REPRODUCTION

SCALE: 1" = 2000'

20. The above map depicts the Anarchist #20 mining claim, which is located in Section 11, T. 12 N, R. 9 W, G&SRM, Yavapai County, Arizona.

21. The type of corner and location monuments used are as follows: All corners, end centers and location monuments are 5' lengths of 2" white PVC pipe.

The bearings and distances in degrees and feet between claim corners are as depicted on map.



STATE OF ARIZONA)
) SS
COUNTY OF YAVAPAI)

Recording requested by:
Gruvedrift Enterprises, LLC
340 West Wickenburg Way
Suite A, PMB 33
Wickenburg, AZ 85390

**NOTICE OF MINING LOCATION
LODE CLAIM**

NOTICE IS HEREBY GIVEN that the **Anarchist #21(fraction)** lode mining claim has been located by Gruvedrift Enterprises, LLC, whose current mailing address is:

Gruvedrift Enterprises, LLC
340 West Wickenburg Way
Suite A, PMB 33
Wickenburg, AZ 85390.

The general course of this claim is North to South and it is situated in the County of Yavapai, State of ARIZONA.


This claim is 540 feet in length and 240 feet in width. This claim is clearly marked by six monuments; one at each corner and one at the center of each end line of the claim.

The location monument on which this notice is posted is situated within Section 11, T. 12 N, R. 9 W, G&SRM, Arizona, and this claim encompasses portions of the following quarter section(s), Section(s), Township(s), and Range(s) : SW ¼ S11 T12N R9W G&SRM, Arizona.

The locality of this claim with reference to some natural object or permanent monument and additional information (if any) concerning its locality are as follows: from the NW corner Sec. 14, 240' East, thence 1320' North to the SE corner of the claim, thence 540 ft North to the NE corner, thence 120' W to the N end center, thence 10' S to the location, thence 10' N to the N end center, thence 120' W to the NW corner, thence 540' S to the SW corner, thence 120' E to the S end center thence 120' E to the point of beginning.

DATED AND POSTED on the ground this 4th day of December, 2013.

LOCATOR (S): Gruvedrift Enterprises, LLC

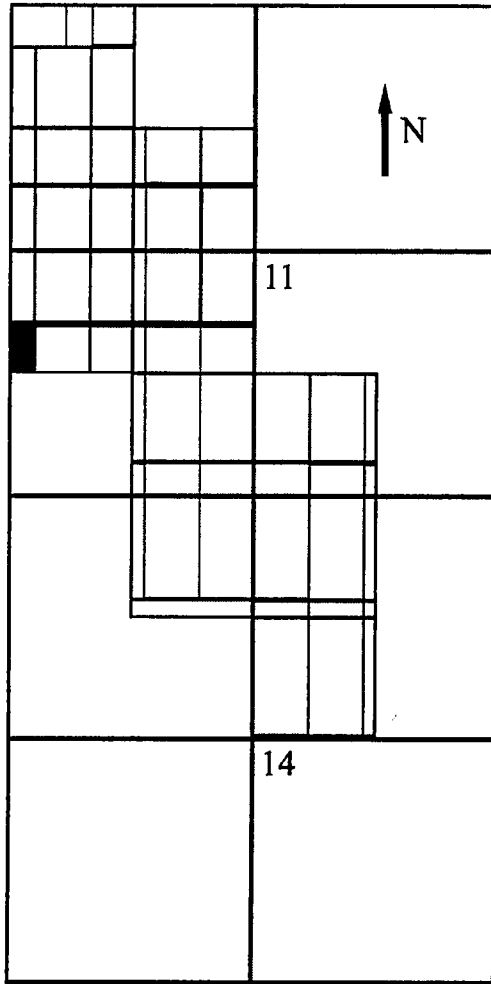
BY: 
Arne F. Stenseth, Agent

RECEIVED
BLM AZ STATE OFFICE
2014 FEB 10 P 3:35
PHOENIX, ARIZONA

ARIZONA

CLAIM MAP

LODE (X)
PLACER ()



RECEIVED
BLM AZ STATE OFFICE
2014 FEB 10 P 3:36
PHOENIX, ARIZONA

RECORDERS MEMO: LEGIBILITY
QUESTIONABLE FOR GOOD REPRODUCTION

APR 23 2015

SCALE: 1" = 2000'

21. The above map depicts the Anarchist #21 mining claim, which is located in Section 11, T. 12 N, R. 9 W, G&SRM, Yavapai County, Arizona.

22. The type of corner and location monuments used are as follows: All corners, end centers and location monuments are 5' lengths of 2" white PVC pipe.

The bearings and distances in degrees and feet between claim corners are as depicted on map.



STATE OF ARIZONA)
) SS
COUNTY OF YAVAPAI)

Recording requested by:
Gruvedrift Enterprises, LLC
340 West Wickenburg Way
Suite A, PMB 33
Wickenburg, AZ 85390

**NOTICE OF MINING LOCATION
LODE CLAIM**

NOTICE IS HEREBY GIVEN that the **Anarchist #22** lode mining claim has been located by Gruvedrift Enterprises, LLC, whose current mailing address is:

Gruvedrift Enterprises, LLC
340 West Wickenburg Way
Suite A, PMB 33
Wickenburg, AZ 85390.

The general course of this claim is South to North and it is situated in the County of Yavapai, State of ARIZONA.

This claim is 1,500 feet in length and 240 feet in width. This claim is clearly marked by six monuments; one at each corner and one at the center of each end line of the claim.

The location monument on which this notice is posted is situated within Section 11, T. 12 N, R. 9 W, G&SRM, Arizona, and this claim encompasses portions of the following quarter section(s), Section(s), Township(s), and Range(s) : NW ¼ & SW ¼ S11, T12N R9W G&SRM, Arizona.

The locality of this claim with reference to some natural object or permanent monument and additional information (if any) concerning its locality are as follows: from the NW corner Sec. 14, 240' East, thence 1,860' North to the SE corner of the claim, thence 1,500' North to the NE corner, thence 120' W to the N end center, thence 120' W to the NW corner, thence 1,500' S to the SW corner, thence 120' E to the S end center, thence 10' N to the location, thence 10' S to the S end center, thence 120' E to the point of beginning.

DATED AND POSTED on the ground this 4th day of December, 2013.

LOCATOR (S): Gruvedrift Enterprises, LLC

BY: _____

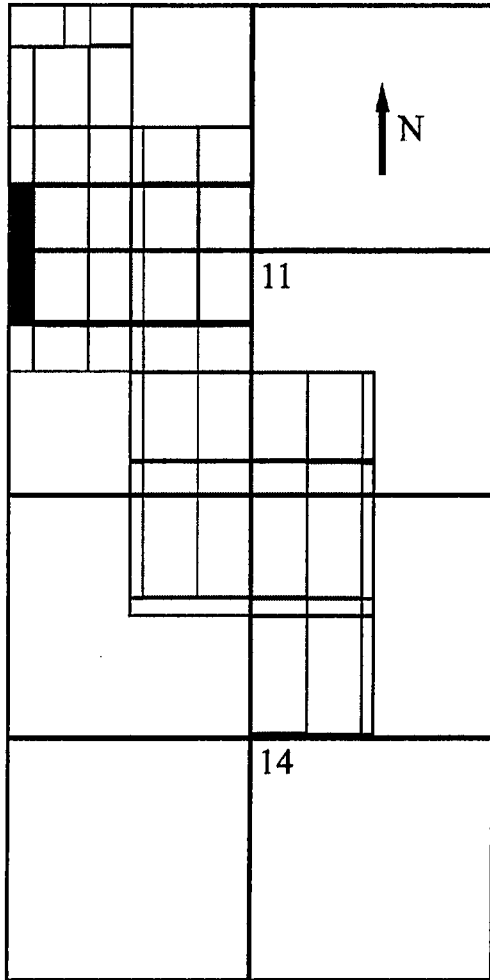
Arne F. Stenseth, Agent

RECEIVED
BLM AT STATE OFFICE
2014 FEB 10 P 3:36
PHOENIX, ARIZONA

ARIZONA 2013 12 04

CLAIM MAP

LODE (X)
PLACER ()



RECEIVED
DUMA STATE OFFICE
2014 FEB 10 P 3:36
PHOENIX, ARIZONA

AL0025705

RECORDERS MEMO: LEGIBILITY
QUESTIONABLE FOR GOOD REPRODUCTION

SCALE: 1" = 2000'

22. The above map depicts the Anarchist #22 mining claim, which is located in Section 11, T. 12 N, R. 9 W, G&SRM, Yavapai County, Arizona.

23. The type of corner and location monuments used are as follows: All corners, end centers and location monuments are 5' lengths of 2" white PVC pipe.

The bearings and distances in degrees and feet between claim corners are as depicted on map.



STATE OF ARIZONA)
) SS
COUNTY OF YAVAPAI)

Recording requested by:
Gruvedrift Enterprises, LLC
340 West Wickenburg Way
Suite A, PMB 33
Wickenburg, AZ 85390

**NOTICE OF MINING LOCATION
LODE CLAIM**

NOTICE IS HEREBY GIVEN that the **Anarchist #23(fraction)** lode mining claim has been located by Gruvedrift Enterprises, LLC, whose current mailing address is:

Gruvedrift Enterprises, LLC
340 West Wickenburg Way
Suite A, PMB 33
Wickenburg, AZ 85390.

The general course of this claim is North to South and it is situated in the County of Yavapai, State of ARIZONA.


This claim is 600 feet in length and 600 feet in width. This claim is clearly marked by six monuments; one at each corner and one at the center of each end line of the claim.

The location monument on which this notice is posted is situated within Section 11, T. 12 N, R. 9 W, G&SRM, Arizona, and this claim encompasses portions of the following quarter section(s), Section(s), Township(s), and Range(s) : NW ¼ S11 T12N R9W G&SRM, Arizona.

The locality of this claim with reference to some natural object or permanent monument and additional information (if any) concerning its locality are as follows: from the NW corner Sec. 14, 2,640' East, thence 3,960' North to the NE corner of the claim, thence 600 ft South to the SE corner, thence 300' W to the S end center, thence 300' W to the SW corner, thence 600' N to the NW corner, thence 300' E to the N end center, thence 10' S to the location, thence 10' N to the N end center, thence 300' E to the point of beginning.

DATED AND POSTED on the ground this 4th day of December, 2013.

LOCATOR(S): Gruvedrift Enterprises, LLC

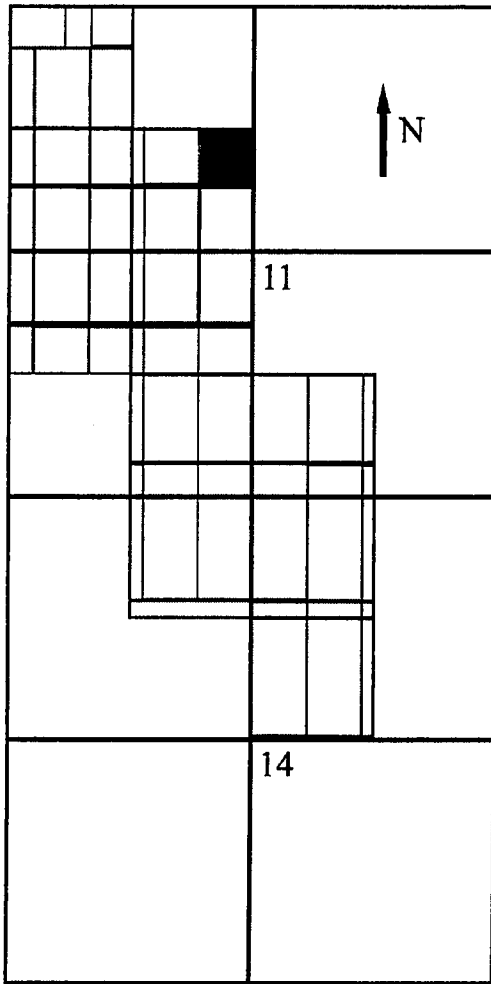
BY: 
Arne F. Stenseth, Agent

RECEIVED
BLM YAVAPAI COUNTY OFFICE
2014 FEB 10 P 3:36
PHOENIX, ARIZONA

ARIZONA

CLAIM MAP

LODE (X)
PLACER ()



RECEIVED
BLM AZ STATE OFFICE
2014 FEB 10 P 3:36
PHOENIX, ARIZONA

ALTON 25 107

RECORDERS MEMO: LEGIBILITY
QUESTIONABLE FOR GOOD REPRODUCTION

SCALE: 1" = 2000'

23. The above map depicts the Anarchist #23 mining claim, which is located in Section 11, T. 12 N, R. 9 W, G&SRM, Yavapai County, Arizona.

24. The type of corner and location monuments used are as follows: All corners, end centers and location monuments are 5' lengths of 2" white PVC pipe.

The bearings and distances in degrees and feet between claim corners are as depicted on map.

STATE OF ARIZONA)
) SS
COUNTY OF YAVAPAI)



Recording requested by:
Gruverdrift Enterprises, LLC
340 West Wickenburg Way
Suite A, PMB 33
Wickenburg, AZ 85390

**NOTICE OF MINING LOCATION
LODE CLAIM**

NOTICE IS HEREBY GIVEN that the **Anarchist #24(fraction)** lode mining claim has been located by Gruvedrift Enterprises, LLC, whose current mailing address is:

Gruverdrift Enterprises, LLC
340 West Wickenburg Way
Suite A, PMB 33
Wickenburg, AZ 85390.

The general course of this claim is North to South and it is situated in the County of Yavapai, State of ARIZONA.


This claim is 600 feet in length and 600 feet in width. This claim is clearly marked by six monuments; one at each corner and one at the center of each end line of the claim.

The location monument on which this notice is posted is situated within Section 11, T. 12 N, R. 9 W, G&SRM, Arizona, and this claim encompasses portions of the following quarter section(s), Section(s), Township(s), and Range(s) : NW ¼ S11 T12N R9W G&SRM, Arizona.

The locality of this claim with reference to some natural object or permanent monument and additional information (if any) concerning its locality are as follows: from the NW corner Sec. 14, 2,040' East, thence 3,960' North to the NE corner of the claim, thence 600 ft South to the S corner, thence 300' W to the S end center, thence 300' W to the SW corner, thence 600' N to the NW corner, thence 300' E to the N end center, thence 10' S to the location, thence 10' N to the N end center, thence 300' E to the point of beginning.

DATED AND POSTED on the ground this 4th day of December, 2013.

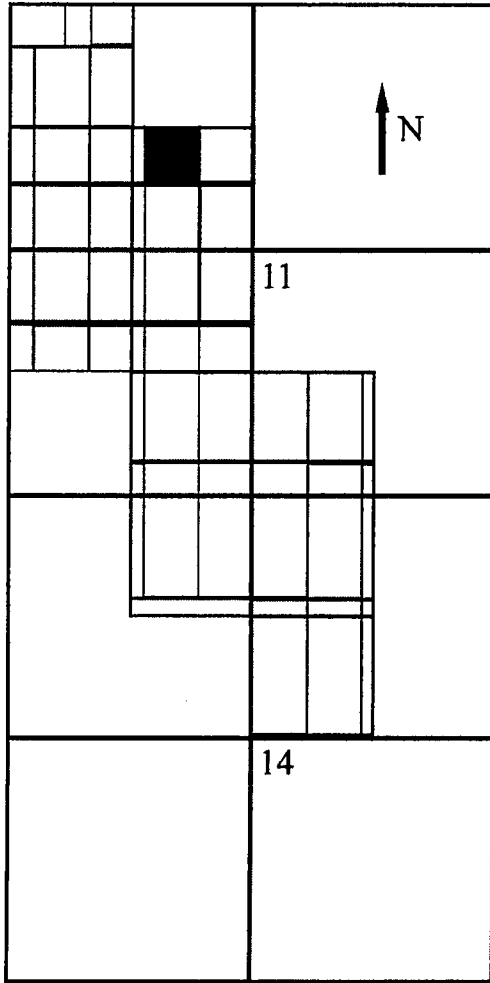
LOCATOR(S): Gruvedrift Enterprises, LLC

BY: 
Arne F. Stenseth, Agent

RECEIVED
BLM AZ DIST OFFICE
2013 FEB 10 P 3:36
SHERIFF, ARIZONA
AT 10:25:10

CLAIM MAP

LODE (X)
PLACER ()



PHOENIX, ARIZONA

2014 FEB 10 P 3:36

RECEIVED
BLM ARIZONA STATE OFFICE

ARIZONA

RECORDERS MEMO: LEGIBILITY
QUESTIONABLE FOR GOOD REPRODUCTION

SCALE: 1" = 2000'

24. The above map depicts the Anarchist #24 mining claim, which is located in Section 11, T. 12 N, R. 9 W, G&SRM, Yavapai County, Arizona.

25. The type of corner and location monuments used are as follows: All corners, end centers and location monuments are 5' lengths of 2" white PVC pipe.

The bearings and distances in degrees and feet between claim corners are as depicted on map.



STATE OF ARIZONA)
) SS
COUNTY OF YAVAPAI)

Recording requested by:
Gravedrift Enterprises, LLC
340 West Wickenburg Way
Suite A, PMB 33
Wickenburg, AZ 85390

**NOTICE OF MINING LOCATION
LODE CLAIM**

NOTICE IS HEREBY GIVEN that the **Anarchist #25(fraction)** lode mining claim has been located by Gravedrift Enterprises, LLC, whose current mailing address is:

Gravedrift Enterprises, LLC
340 West Wickenburg Way
Suite A, PMB 33
Wickenburg, AZ 85390.

The general course of this claim is North to South and it is situated in the County of Yavapai, State of ARIZONA.


This claim is 1,500 feet in length and 600 feet in width. This claim is clearly marked by eight monuments; one at each corner and one at the center of each end line of the claim.

The location monument on which this notice is posted is situated within Section 11, T. 12 N, R. 9 W, G&SRM, Arizona, and this claim encompasses portions of the following quarter section(s), Section(s), Township(s), and Range(s) : NW ¼ S11 T12N R9W G&SRM, Arizona.

The locality of this claim with reference to some natural object or permanent monument and additional information (if any) concerning its locality are as follows: from the NW corner Sec. 14, 1,440' East, thence 3,960' North to the NE(1) corner of the claim, thence 600 ft South to the SE corner, thence 300' W to the S end center, thence 300' W to the SW corner, thence 1.500' N to the NW corner, thence 300' E to the N end center, thence 10' S to the location, thence 10' N to the N end center, thence 180' E to NE(2) corner, thence 900' S to the NE(3) corner, thence 120' E to the point of beginning.

DATED AND POSTED on the ground this 4th day of December, 2013.

LOCATOR (S): Gravedrift Enterprises, LLC

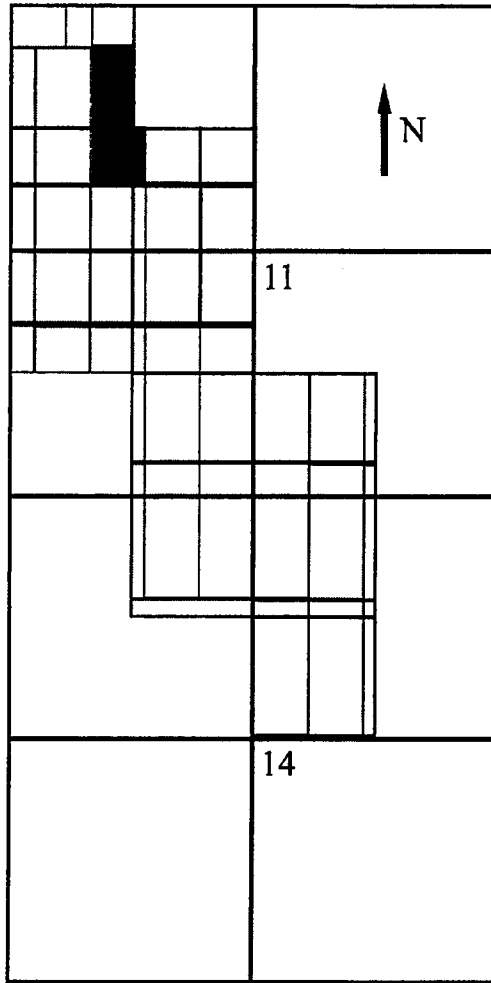
BY: 
Arne F. Stenseth, Agent

RECEIVED
BLM AVADONTE OFFICE
2014 FEB 10 P 3: 36
PHOENIX, ARIZONA

ARIZONA

CLAIM MAP

LODE (X)
PLACER ()



RECEIVED
 BLM ARIZONA STATE OFFICE
 2014 FEB 10 P 3:37
 PHOENIX, ARIZONA

AL10025709

RECORDERS MEMO: LEGIBILITY
 QUESTIONABLE FOR GOOD REPRODUCTION

SCALE: 1" = 2000'

25. The above map depicts the Anarchist #25 mining claim, which is located in Section 11, T. 12 N, R. 9 W, G&SRM, Yavapai County, Arizona.

26. The type of corner and location monuments used are as follows: All corners, end centers and location monuments are 5' lengths of 2" white PVC pipe.

The bearings and distances in degrees and feet between claim corners are as depicted on map.



STATE OF ARIZONA)
) SS
COUNTY OF YAVAPAI)

Recording requested by:
Gruverdrift Enterprises, LLC
340 West Wickenburg Way
Suite A, PMB 33
Wickenburg, AZ 85390

**NOTICE OF MINING LOCATION
LODE CLAIM**

NOTICE IS HEREBY GIVEN that the **Anarchist #26** lode mining claim has been located by Gruvedrift Enterprises, LLC, whose current mailing address is:

Gruverdrift Enterprises, LLC
340 West Wickenburg Way
Suite A, PMB 33
Wickenburg, AZ 85390.

The general course of this claim is North to South and it is situated in the County of Yavapai, State of ARIZONA.

This claim is 1,500 feet in length and 600 feet in width. This claim is clearly marked by six monuments; one at each corner and one at the center of each end line of the claim.

The location monument on which this notice is posted is situated within Section 11, T. 12 N, R. 9 W, G&SRM, Arizona, and this claim encompasses portions of the following quarter section(s), Section(s), Township(s), and Range(s) : NW ¼ S11 T12N R9W G&SRM, Arizona.

The locality of this claim with reference to some natural object or permanent monument and additional information (if any) concerning its locality are as follows: from the NW corner Sec. 14, 840' East, thence 4,860' North to the NE corner of the claim, thence 1,500' South to the SE corner, thence 300' W to the S end center, thence 10' N to the location, thence 10' S to the S end center, thence 300' W to the SW corner, thence 1,500' N to the NW corner, thence 300' E to the N end center, thence 300' E to the point of beginning.

DATED AND POSTED on the ground this 4th day of December, 2013.

LOCATOR (S): Gruvedrift Enterprises, LLC

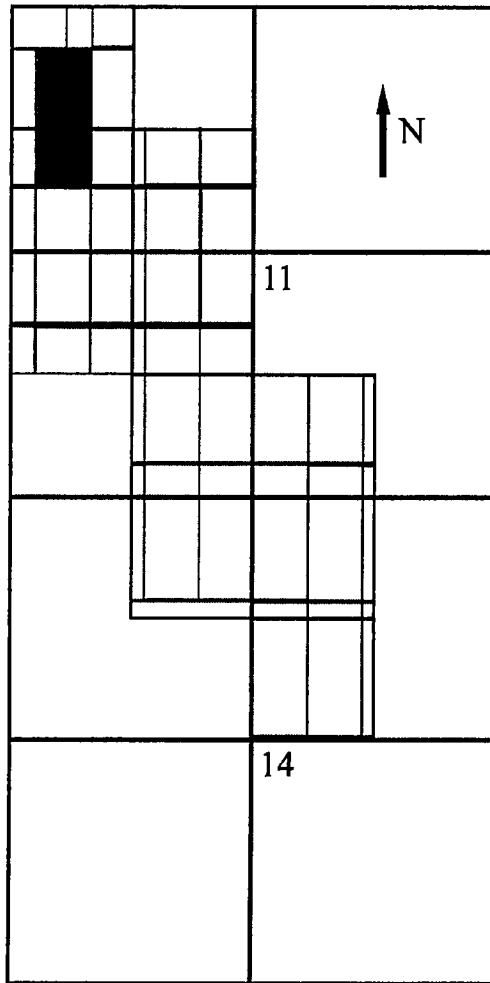
BY: 
Arne F. Stenseth, Agent

RECEIVED
BIM & SURVEY OFFICE
2014 FEB 10 P 3:37
PHOENIX, ARIZONA

ALTOP 26130

CLAIM MAP

LODE (X)
PLACER ()



RECEIVED
DLH AZ STATE OFFICE
2014 FEB 10 P 3:37
PHOENIX, ARIZONA

RECORDERS MEMO: LEGIBILITY
QUESTIONABLE FOR GOOD REPRODUCTION

AL09126780

SCALE: 1" = 2000'

26. The above map depicts the Anarchist #26 mining claim, which is located in Section 11, T. 12 N, R. 9 W, G&SRM, Yavapai County, Arizona.

27. The type of corner and location monuments used are as follows: All corners, end centers and location monuments are 5' lengths of 2" white PVC pipe.

The bearings and distances in degrees and feet between claim corners are as depicted on map.



STATE OF ARIZONA)
) SS
COUNTY OF YAVAPAI)

Recording requested by:
Gravedrift Enterprises, LLC
340 West Wickenburg Way
Suite A, PMB 33
Wickenburg, AZ 85390

**NOTICE OF MINING LOCATION
LODE CLAIM**

NOTICE IS HEREBY GIVEN that the **Anarchist #27(fraction)** lode mining claim has been located by Gravedrift Enterprises, LLC, whose current mailing address is:

Gravedrift Enterprises, LLC
340 West Wickenburg Way
Suite A, PMB 33
Wickenburg, AZ 85390.

The general course of this claim is North to South and it is situated in the County of Yavapai, State of ARIZONA.


This claim is 1,500 feet in length and 600 feet in width. This claim is clearly marked by six monuments; one at each corner and one at the center of each end line of the claim.

The location monument on which this notice is posted is situated within Section 11, T. 12 N, R. 9 W, G&SRM, Arizona, and this claim encompasses portions of the following quarter section(s), Section(s), Township(s), and Range(s) : NW ¼ S11 T12N R9W G&SRM, Arizona.

The locality of this claim with reference to some natural object or permanent monument and additional information (if any) concerning its locality are as follows: from the NW corner Sec. 14, 240' East, thence 4,860' North to the NE corner of the claim, thence 1,500 ft South to the SE corner, thence 120' W to the S end center, thence 120' W to the SW corner, thence 1.500' N to the NW corner, thence 120' E to the N end center, thence 10' S to the location, thence 10' N to the N end center, thence 120' E to the point of beginning.

DATED AND POSTED on the ground this 4th day of December, 2013.

LOCATOR(S): Gravedrift Enterprises, LLC

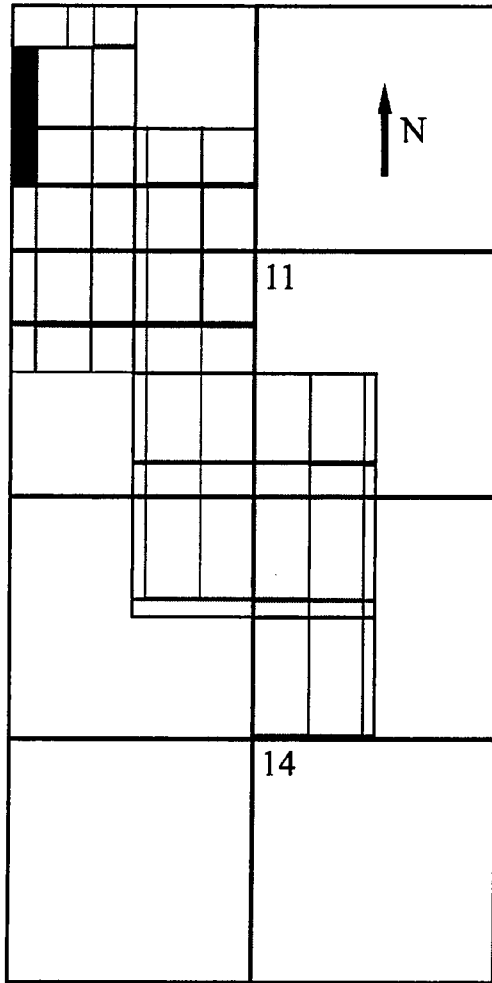
BY: 
Arne F. Stenseth, Agent

RECEIVED
PHOENIX, ARIZONA
2013 FEB 10 P 3:31
S.M.A. STATE OFFICE

REC-25761

CLAIM MAP

LODE (X)
PLACER ()



RECEIVED
 RLM AZ STATE OFFICE
 2010 FEB 10 P 3:31
 PHOENIX, ARIZONA

AN0025751

RECORDERS MEMO: LEGIBILITY
QUESTIONABLE FOR GOOD REPRODUCTION

SCALE: 1" = 2000'

27. The above map depicts the Anarchist #27 mining claim, which is located in Section 11, T. 12 N, R. 9 W, G&SRM, Yavapai County, Arizona.

28. The type of corner and location monuments used are as follows: All corners, end centers and location monuments are 5' lengths of 2" white PVC pipe.

The bearings and distances in degrees and feet between claim corners are as depicted on map.



STATE OF ARIZONA)
) SS
COUNTY OF YAVAPAI)

Recording requested by:
Gravedrift Enterprises, LLC
340 West Wickenburg Way
Suite A, PMB 33
Wickenburg, AZ 85390

**NOTICE OF MINING LOCATION
LODE CLAIM**

NOTICE IS HEREBY GIVEN that the **Anarchist #28(fraction)** lode mining claim has been located by Gravedrift Enterprises, LLC, whose current mailing address is:

Gravedrift Enterprises, LLC
340 West Wickenburg Way
Suite A, PMB 33
Wickenburg, AZ 85390.

The general course of this claim is North to South and it is situated in the County of Yavapai, State of ARIZONA.


This claim is 420 feet in length and 480 feet in width. This claim is clearly marked by six monuments; one at each corner and one at the center of each end line of the claim.

The location monument on which this notice is posted is situated within Section 11, T. 12 N, R. 9 W, G&SRM, Arizona, and this claim encompasses portions of the following quarter section(s), Section(s), Township(s), and Range(s) : NW ¼ S11 T12N R9W G&SRM, Arizona.

The locality of this claim with reference to some natural object or permanent monument and additional information (if any) concerning its locality are as follows: from the NW corner Sec. 14, 1,320' East, thence 5,280' North to the NE corner of the claim, thence 420 ft South to the SE corner, thence 180' W to the S end center, thence 300' W to the SW corner, thence 420' N to the NW corner, thence 300' E to the N end center, thence 10' S to the location, thence 10' N to the N end center, thence 180' E to the point of beginning.

DATED AND POSTED on the ground this 4th day of December, 2013.

LOCATOR (S): Gravedrift Enterprises, LLC

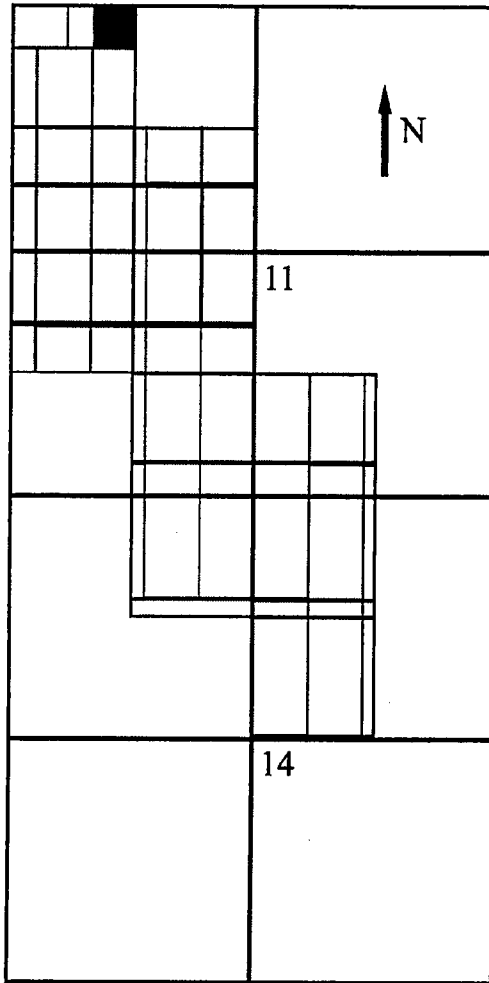
BY: 
Arne F. Stenseth, Agent

RECEIVED
CLM & STATE OFFICE
2014 FEB 10 P 3:37
PHOENIX, ARIZONA

ARIZONA

CLAIM MAP

LODE (X)
PLACER ()



RECEIVED
 PLM AZ STATE OFFICE
 2014 FEB 10 P 3:37
 PHOENIX, ARIZONA

AT 0105752

RECORDERS MEMO: LEGIBILITY
 QUESTIONABLE FOR GOOD REPRODUCTION

SCALE: 1" = 2000'

28. The above map depicts the Anarchist #28 mining claim, which is located in Section 11, T. 12 N, R. 9 W, G&SRM, Yavapai County, Arizona.

29. The type of corner and location monuments used are as follows: All corners, end centers and location monuments are 5' lengths of 2" white PVC pipe.

The bearings and distances in degrees and feet between claim corners are as depicted on map.



STATE OF ARIZONA)
) SS
COUNTY OF YAVAPAI)

Recording requested by:
Gravedrift Enterprises, LLC
340 West Wickenburg Way
Suite A, PMB 33
Wickenburg, AZ 85390

**NOTICE OF MINING LOCATION
LODE CLAIM**

NOTICE IS HEREBY GIVEN that the **Anarchist #29(fraction)** lode mining claim has been located by Gravedrift Enterprises, LLC, whose current mailing address is:

Gravedrift Enterprises, LLC
340 West Wickenburg Way
Suite A, PMB 33
Wickenburg, AZ 85390.

The general course of this claim is North to South and it is situated in the County of Yavapai, State of ARIZONA.


This claim is 420 feet in length and 600 feet in width. This claim is clearly marked by six monuments; one at each corner and one at the center of each end line of the claim.

The location monument on which this notice is posted is situated within Section 11, T. 12 N, R. 9 W, G&SRM, Arizona, and this claim encompasses portions of the following quarter section(s), Section(s), Township(s), and Range(s) : NW ¼ S11 T12N R9W G&SRM, Arizona.

The locality of this claim with reference to some natural object or permanent monument and additional information (if any) concerning its locality are as follows: from the NW corner Sec. 14, 600' East, thence 5,280' North to the NE corner of the claim, thence 420 ft South to the SE corner, thence 300' W to the S end center, thence 300' W to the SW corner, thence 420' N to the NW corner, thence 300' E to the N end center, thence 10' S to the location, thence 10' N to the N end center, thence 300' E to the point of beginning.

DATED AND POSTED on the ground this 4th day of December, 2013.

LOCATOR(S): Gravedrift Enterprises, LLC

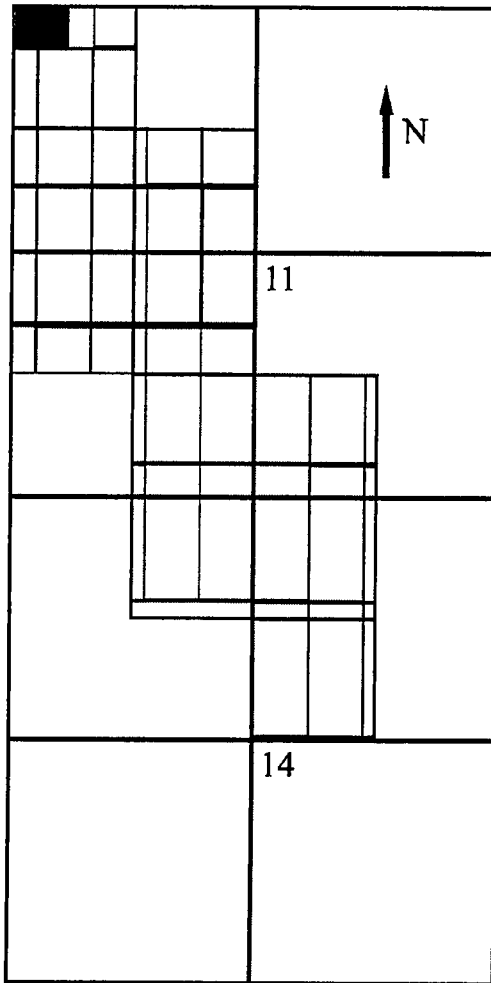
BY: 
Arne F. Stenseth, Agent

RECEIVED
GLM A STATE OFFICE
2014 FEB 10 P 3:37
PIGEONIX, ARIZONA

ARIZONA

CLAIM MAP

LODE (X)
PLACER ()



RECEIVED
BLM AZ STATE OFFICE
2014 FEB 10 P 3:31
PHOENIX, ARIZONA

AR0125753

RECORDERS MEMO: LEGIBILITY
QUESTIONABLE FOR GOOD REPRODUCTION

SCALE: 1" = 2000'

29. The above map depicts the Anarchist #29 mining claim, which is located in Section 11, T. 12 N, R. 9 W, G&SRM, Yavapai County, Arizona.

30. The type of corner and location monuments used are as follows: All corners, end centers and location monuments are 5' lengths of 2" white PVC pipe.

The bearings and distances in degrees and feet between claim corners are as depicted on map.



STATE OF ARIZONA)
) SS
COUNTY OF YAVAPAI)

Recording requested by:
Gravedrift Enterprises, LLC
340 West Wickenburg Way
Suite A, PMB 33
Wickenburg, AZ 85390

**NOTICE OF MINING LOCATION
LODE CLAIM**

NOTICE IS HEREBY GIVEN that the **Anarchist #30** lode mining claim has been located by Gravedrift Enterprises, LLC, whose current mailing address is:

Gravedrift Enterprises, LLC
340 West Wickenburg Way
Suite A, PMB 33
Wickenburg, AZ 85390.

The general course of this claim is East to West and it is situated in the County of Yavapai, State of ARIZONA.


This claim is 1,320 feet in length and 180 feet in width. This claim is clearly marked by six monuments; one at each corner and one at the center of each end line of the claim.

The location monument on which this notice is posted is situated within Section 14, T. 12 N, R. 9 W, G&SRM, Arizona, and this claim encompasses portions of the following quarter section(s), Section(s), Township(s), and Range(s) : NW ¼ S14 T12N R9W G&SRM, Arizona.

The locality of this claim with reference to some natural object or permanent monument and additional information (if any) concerning its locality are as follows: from the NW corner Sec. 14, 2,640' East, thence 1,320' South to the SE corner of the claim, thence 1,320' West to the SW corner, thence 90' N to the W end center, thence 90' N to the NW corner, thence 1,320' E to the NE corner, thence 90' S to the E end center, thence 10' W to the location, thence 10' E and 90' S to the point of beginning. This is a fractional claim that abuts state land to the South and West.

DATED AND POSTED on the ground this 4th day of December, 2013.

LOCATOR (\$): Gravedrift Enterprises, LLC

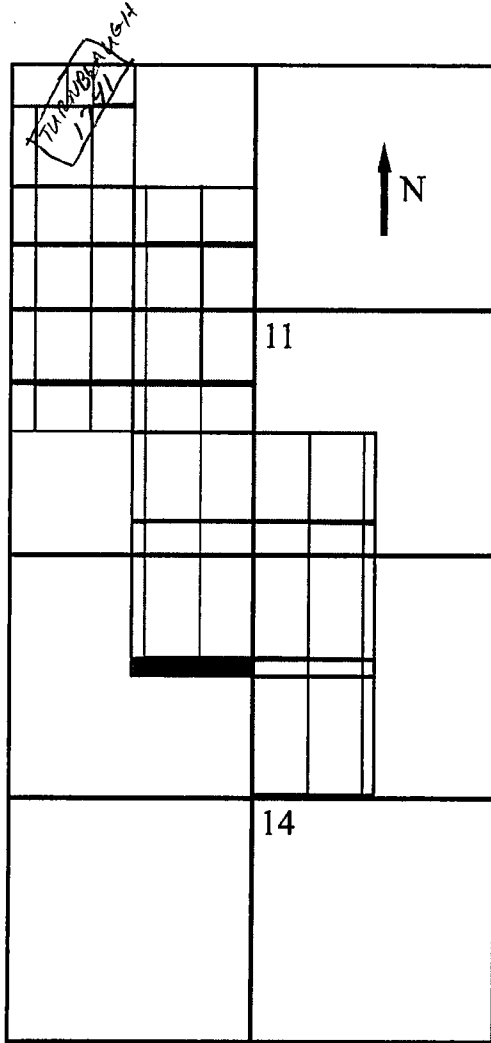
BY: 
Arne F. Stenseth, Agent

RECEIVED
BLM FIELD OFFICE
2014 FEB 10 P 3:37
PHOENIX, ARIZONA

ARIZONA

CLAIM MAP

LODE (X)
PLACER ()



RECEIVED
 BLM AZ STATE OFFICE
 2019 FEB 10 P 3:38
 PHOENIX, ARIZONA

ANARCHIST

RECORDERS MEMO: LEGIBILITY
QUESTIONABLE FOR GOOD REPRODUCTION

SCALE: 1" = 2000'

30. The above map depicts the Anarchist #30 mining claim, which is located in Section 11, T. 12 N, R. 9 W, G&SRM, Yavapai County, Arizona.

31. The type of corner and location monuments used are as follows: All corners, end centers and location monuments are 5' lengths of 2" white PVC pipe.

The bearings and distances in degrees and feet between claim corners are as depicted on map.

Input Parameters for Geographic Report with Land

System Id = CR

Admin State = AZ

Geo State =

Casetype Begins With

Case Disp Txt = AUTHORIZED, CANCELLED, EXPIRED, PENDING, REJECTED, RELINQUISHED, VOID, WITHDRAWN

Mer Twp Rng = 14 0120N 0090W

Section = 011, 014, 999

Mtrs =

Commodity =

Commodity Txt =

Pending Org =

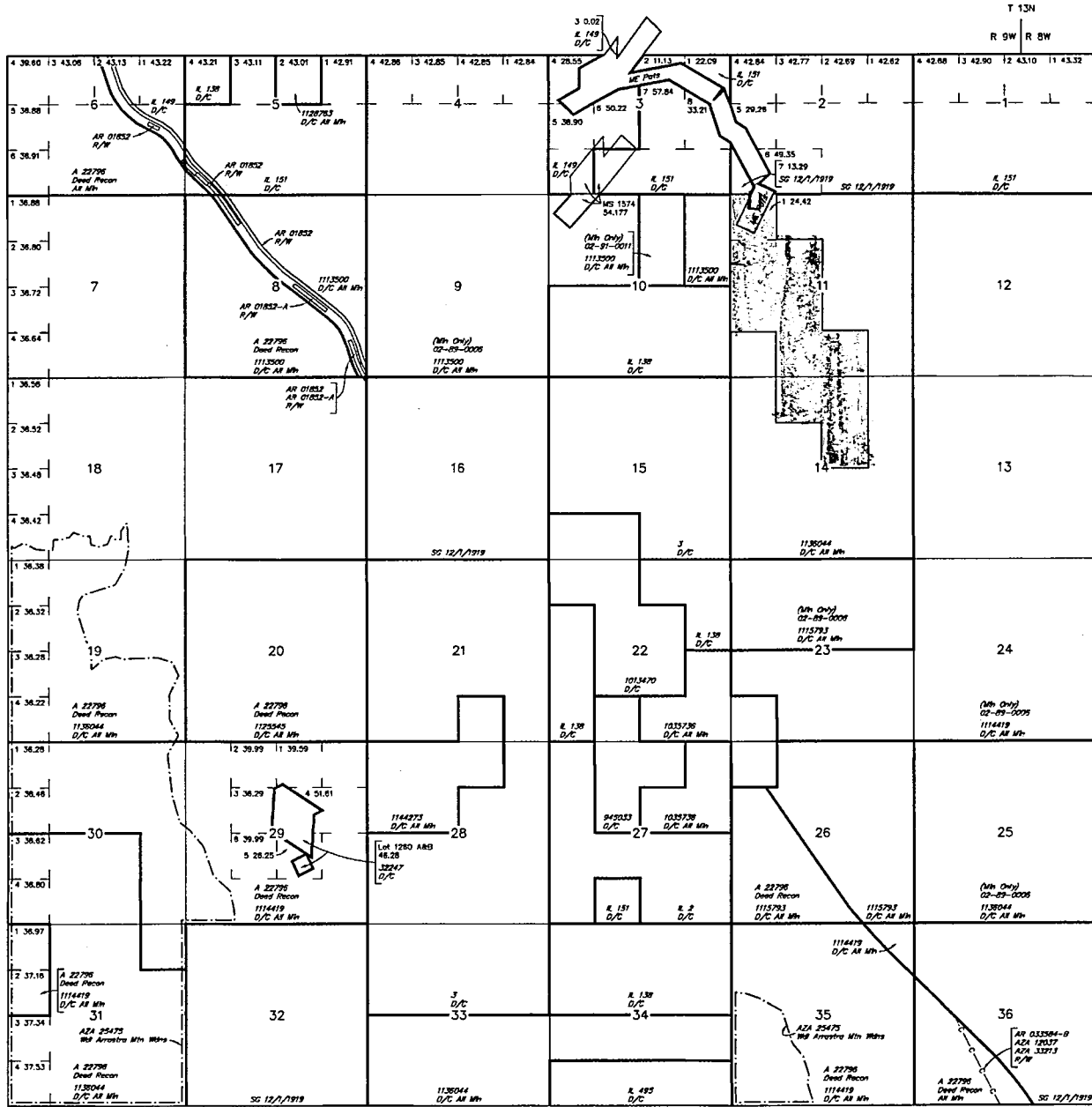
Pend Org Decode =

Total Rows Returned: 0

TOWNSHIP 12 NORTH RANGE 9 WEST OF THE GILA AND SALT RIVER MERIDIAN, ARIZONA

YAVAPAI COUNTY
HIGHWAY FIELD OFFICE

STATUS OF PUBLIC DOMAIN
LAND AND MINERAL TITLES



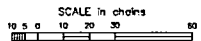
INDEX TO SEGREGATED TRACTS			
RESURVEY	ORIGINAL SURVEY		
TRACT NO	T	R	SUBDIVISION

FOR ORDERS AFFECTING DISPOSAL OR USE OF UNIDENTIFIED LANDS WITHDRAWN FOR CLASSIFICATION, MINERALS, WATER AND/OR OTHER PUBLIC PURPOSES, REFER TO INDEX OF MISCELLANEOUS DOCUMENTS.

MDS 330 NE
331 SW

AZA 26411-EE R/W Highway
Sec 6: Lot 2

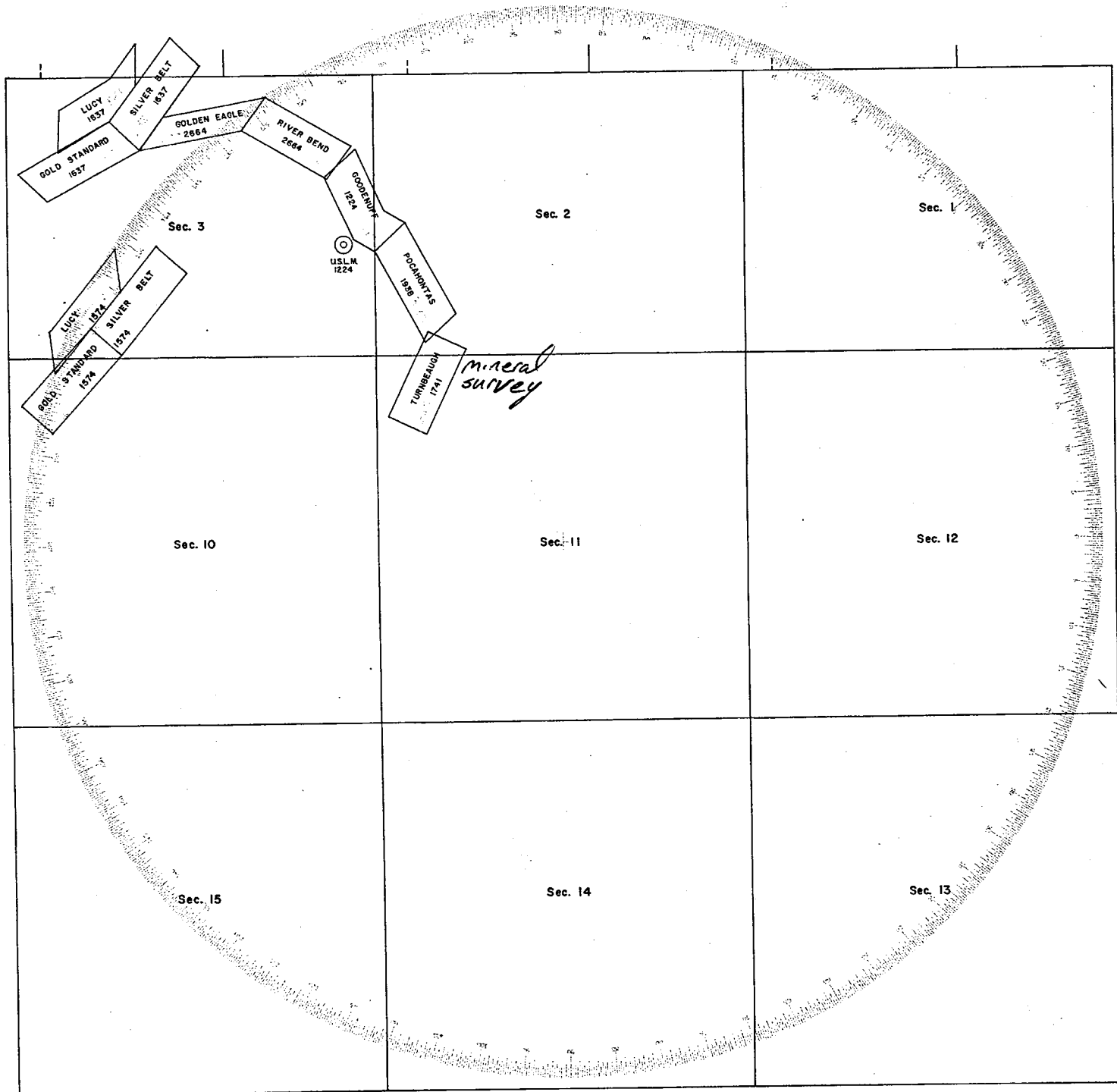
AZA 26411-FH R/W Highway 250'
Sec 5: SW1/4SW1/4
Sec 6: E1/2SE1/4
Sec 8: SW1/4NE1/4



WARNING STATEMENT
This plot is the Bureau's Record of Title and should be used only as a graphic display of the township survey data. Record hereon do not reflect the changes which may have been effected by lateral movements of rivers or other bodies of water. Refer to the cadastral surveys for official survey information.

Lat 3419'45"N
Long 113208'37"W

CURRENT TO	NW	CSR Mer
12-6-2012	ACAD	T 12 N
		R 9 W



PLEASE PRESS FIRMLY

PLEASE PRESS FIRMLY

PRIORITY MAIL



UNITED STATES POSTAL SERVICE



1021

85004

U.S. POSTAGE
PAID
WICKENBURG, AZ
85399
FEB 07, 14
AMOUNT

\$5.60

00021112-98

Flat Rate Mailing Envelope

Visit us at usps.com

INTERNATIONAL RESTRICTIONS APPLY:

Customs forms are required. Consult the International Mail Manual (IMM) at pe.usps.com or ask a retail associate for details.

From/Expéditeur:

Orin Skene
Smeedrite Enterprises
340 W. Wickenburg Way
Suite A, PHB 33
Wickenburg AZ 85390

To/Destinataire:

Bureau of Land Management
One North Central Avenue
Suite 800
Phoenix, AZ 85004-4427

Country of Destination/Pays de destination:



USPS TRACKING #



9114 9011 5981 8293 6180 51

PS00001035014

Label 400 Jan 2013
7890-10-007/948



Please Recycle

RECEIVED
BLM AZ STATE OFFICE
2014 FEB 10 P 3:38
PHOENIX, ARIZONA

This packaging is the property of the U.S. Postal Service® and is provided solely for use in sending Priority Mail® shipments. Misuse may be a violation of federal law. This packaging is not for resale. EP14F-P-PP © U.S. Postal Service; June 2012; All rights reserved.

EP14F-P-PP June 2012 © U.S. Postal Service

Schedule package pickup right from your home or office at usps.com/pickup
Print postage online